

LINEA:	NRO. DE IDEN.	DIRECCION	DESCRIPCION DEL BIEN	MAGNITUD	CC	APSE	AC	VU	VT	VR	CTACO	VALOR NETO
SECTOR: 64700 PR: BUENOS AIRES DTC: TRENQUE LAUQUEN EST: 1504 30 DE AGOSTO A KM 0445.031 A KM 0445.031C												
210	35791274000100	EDIFICIO	ESTACION 30 DE AGOSTO	000000192	00	1911	85	50	78	00	45101	40.320.000
332	35791274000500	GALPON DE CARGAS	N01 30 DE AGOSTO	000000176	22	1911	85	30	78	00	45102	6.125.000
332	35791274000600	GALPON DE CEREALES	N 2 30 DE AGOSTO	000000787	21	1911	85	30	78	00	45102	55.090.000
332	35791274000700	GALPON DE CEREALES	N 03 30 DE AGOSTO	000000988	22	1911	85	30	78	00	45102	69.160.000
332	35791274000800	GALPON DE CEREALES	N 4 30 DE AGOSTO	000001146	21	1911	85	30	78	00	45102	80.220.000
332	35791274000900	GALPON DE CEREALES	N 05 30 DE AGOSTO	000000985	21	1911	85	30	78	00	45102	68.950.000
199	35791274010000	BADOS PUBLICOS	30 DE AGOSTO	000000016	00	1911	85	50	79	00	45301	3.360.000
343	35791276000000	RED TELEGRAFICA	Y TELEFONICA	000001000	00	1930	86	30	59	00	45304	1
343	35791276003000	APARATO DE CONTROL	Y TELEFONIA	000000001	00	1930	86	30	59	00	45304	1
343	35791276003100	APARATO TELEFONICO		000000002	00	1930	86	30	59	00	45304	1
346	35791278000100	INSTALACIONES PARA	AGUA POTABLE	011000600	22	1958	85	30	31	00	45501	1
347	35791278000400	INSTALACIONES LIQUIDAS	RESIDUALES	012200096	00	1958	85	30	31	00	45503	1
TOTAL SECTOR												1.437.965.005
SECTOR: 64710 PR: BUENOS AIRES DTC: TRENQUE LAUQUEN EST:												
142	35791430000000	ZONA VIA DE KM	445031 A 452281	000200000	00	1986	85	00	00	00	45000	0
142	35791430000100	ZONA VIA DE KM	445031 A 452281	000668117	00	1986	85	00	00	00	45000	0
275	35791432000100	RED FERROVIARIA	VIA PRINCIPAL	033317250	01	1911	85	25	78	00	45201	5.692.500.000
343	35791435000000	RED TELEGRAFICA	Y TELEFONICA	000017250	00	1910	85	50	79	00	45301	1
TOTAL SECTOR												5.692.500.001
SECTOR: 64720 PR: BUENOS AIRES DTC: TRENQUE LAUQUEN EST: 1505 LA PORTEA A												
137	35791510000001	CUADRO ESTACION	LA PORTEA	000200000	00	1986	95	00	00	00	45000	0
275	35791512000100	RED FERROVIARIA	VIA PRINCIPAL	033301000	01	1911	85	25	78	00	45201	330.000.000
275	35791512000200	RED FERROVIARIA	VIA AUXILIAR	033302136	04	1911	85	50	78	00	45202	704.880.000
332	35791514000500	GALPON DE CARGAS	N 1 LA PORTEA	000000175	22	1911	85	30	78	00	45102	12.250.000
332	35791514000700	GALPON DE CEREALES	N 02 - LA PORTEA	000000797	21	1911	85	30	78	00	45102	55.790.000
332	35791514000800	GALPON DE CEREALES	N 03 - LA PORTEA	000000986	21	1911	85	30	78	00	45102	69.020.000
343	35791516000800	GALPON DE CEREALES	N 04 - LA PORTEA	000000791	21	1911	85	30	78	00	45102	55.370.000
343	35791516003100	APARATO TELEGRAFICO		000001000	00	1910	85	50	79	00	45301	1
TOTAL SECTOR												1.227.310.002
SECTOR: 64730 PR: BUENOS AIRES DTC: TRENQUE LAUQUEN EST:												
142	35053730000001	ZONA VIA DE KM	463281 A 467799	000180797	00	1986	85	00	00	00	45000	0
275	35053732000100	RED FERROVIARIA	VIA PRINCIPAL	033304518	01	1911	85	25	78	00	45201	1.490.940.000
343	35053735000000	RED TELEGRAFICA	Y TELEFONICA	000004518	00	1910	85	50	79	00	45301	1
TOTAL SECTOR												1.490.940.001
SECTOR: 64740 PR: BUENOS AIRES DTC: PELLEGRINI EST:												
142	35791860000001	ZONA VIA DE KM	467999 A 478753	000439555	00	1986	85	00	00	00	45000	0
275	35791862000100	VIA PRINCIPAL		033310754	01	1911	85	25	78	00	45201	3.548.820.000
343	35791865000000	RED TELEGRAFICA	Y TELEFONICA	000010954	00	1910	85	50	79	00	45301	1
TOTAL SECTOR												3.548.820.001

576 628




EMILIO MARTÍN GÓNDOLFI (C) ESCRIBANO ADSCRITO

LINEA:	SARMIENTO	NOM NRO. DE IDEN.	DIRECCION	DESCRIPCION DEL BIEN	MAGNITUD	CC	APSE	AC	VU VT VR	CTACO	VALOR NETO
SECTOR:	64790	PR:BUENOS AIRES	DTO:PELLESRINI		EST:					DE KM 0038.314	A KM 0057.4302
142	3579313000001	ZONA DE VIA DE KM 38314 A 57430000	RED FERROVIARIA VIA PRINCIPAL	000866005	00	1986	85	00 00 00	40100		5.633.252.000
275	3579313200100	ZONA DE VIA DE KM 38314 A 57430000	RED FERROVIARIA VIA PRINCIPAL	023319116	01	1909	85	25 80 00	40121		5.633.252.000
								TOTAL SECTOR			
SECTOR:	64800	PR:BUENOS AIRES	DTO:SALLIQUELO		EST:					DE KM 0034.287	A KM 0038.314Z
142	3579305000001	ZONA VIA DE KV 34287 A 39314	RED FERROVIARIA VIA PRINCIPAL	000265087	00	1986	85	00 00 00	40100		0
275	3579305200100	ZONA VIA DE KV 34287 A 39314	RED FERROVIARIA VIA PRINCIPAL	023304027	01	1909	85	25 80 00	40121		1.397.369.000
								TOTAL SECTOR			1.397.369.000
SECTOR:	64810	PR:BUENOS AIRES	DTO:SALLIQUELO		EST:1570	QUENUMA				DE KM 0033.287	A KM 0034.287C
137	3579283000000	CUADRO ESTACION QUENUMA	VIA PRINCIPAL	000172800	00	1986	85	00 00 00	40100		0
275	3579283200100	CUADRO ESTACION QUENUMA	VIA PRINCIPAL	023301000	01	1909	85	25 80 00	40121		347.000.000
275	3579283200200	RED FERROVIARIA VIA AUXILIAR	GALPON DE CARGAS N01 QUENUMA	033301183	02	1909	85	50 80 00	40122		410.501.000
332	3579283400400	RED FERROVIARIA VIA AUXILIAR	GALPON DE CARGAS N01 QUENUMA	000002566	22	1909	85	30 80 00	40142		8.960.000
332	3579283400500	RED FERROVIARIA VIA AUXILIAR	GALPON DE CARGAS N03 QUENUMA	000000459	22	1909	86	30 80 00	40142		16.065.000
204	3579283400700	DEPOSITO ENCOMIENDAS QUENUMA		000000014	22	1968	86	50 21 29	40141		980.000
								TOTAL SECTOR			783.506.000
SECTOR:	64820	PR:BUENOS AIRES	DTO:SALLIQUELO		EST:					DE KM 0023.000	A KM 0033.287Z
142	3579275000001	ZONA VIA DE KV 23000 A 33287	RED FERROVIARIA VIA PRINCIPAL	000411511	00	1986	85	00 00 00	40100		0
275	3579275200100	ZONA VIA DE KV 23000 A 33287	RED FERROVIARIA VIA PRINCIPAL	023310287	01	1909	85	25 80 00	40121		3.569.589.000
								TOTAL SECTOR			3.569.589.000
SECTOR:	64830	PR:BUENOS AIRES	DTO:SALLIQUELO		EST:1571	GRACIARENA				DE KM 0022.000	A KM 0023.000C
137	3579250000001	CUADRO ESTACION GRACIARENA		000200000	00	1986	85	00 00 00	40100		0
275	3579250200100	RED FERROVIARIA VIA PRINCIPAL		023301000	01	1909	85	25 80 00	40121		347.000.000
275	3579250200200	RED FERROVIARIA VIA AUXILIAR		033301175	02	1909	85	50 80 00	40122		407.725.000
332	3579250400400	GALPON DE CARGAS N01 GRACIARENA		000000258	22	1909	85	30 80 00	40142		9.030.000
								TOTAL SECTOR			763.755.000
SECTOR:	64840	PR:BUENOS AIRES	DTO:SALLIQUELO		EST:					DE KM 0018.314	A KM 0022.000Z
142	3579232000001	ZONA VIA DE KM 18314 A 22000	RED FERROVIARIA VIA PRINCIPAL	000147410	00	1986	85	00 00 00	40100		0
275	3579232200100	ZONA VIA DE KM 18314 A 22000	RED FERROVIARIA VIA PRINCIPAL	023303686	01	1909	85	25 80 00	40121		1.279.042.000
								TOTAL SECTOR			1.279.042.000
SECTOR:	64850	PR:BUENOS AIRES	DTO:ADOLFO ALSINA		EST:					DE KM 0012.000	A KM 0018.314Z
142	3579224000001	ZONA VIA DE KM 12000 A 19314	RED FERROVIARIA VIA PRINCIPAL	000254288	00	1986	85	00 00 00	40100		0
275	3579224200100	ZONA VIA DE KM 12000 A 19314	RED FERROVIARIA VIA PRINCIPAL	023306314	01	1909	85	25 80 00	40121		2.190.958.000

A N E X O 7.7.1. - I N M U E B L E S

LINEA:	SARMIENTO	NOM NRO. DE IDEN.	DIRECCION J DESCRIPCION DEL BIEN	MAGNITUD	CC	APSE	AC	VU VT VR	CTACO	VALOR NETO		
SECTOR: 64850	PR: BUENOS AIRES	DTO: ADOLF ALSINA	EST: 1572	LOS GAUCHOS								
SECTOR: 64860	PR: BUENOS AIRES	DTO: ADOLF ALSINA	EST: 1572	LOS GAUCHOS								
137	3579208000001	CUADRO ESTACION LJS GAUCHOS	000	000200000	00	1986	85	00	00	00	40100	0
275	3579208200100	RED FERROVIARIA VIA PRINCIPAL	000	023301000	01	1909	85	25	80	00	40121	347.000.000
											TOTAL SECTOR	2.190.958.000
											DE KM 0011.000	A KM 0012.000C
SECTOR: 64870	PR: BUENOS AIRES	DTO: ADOLF ALSINA	EST: 1572	LOS GAUCHOS								
142	3579194000001	ZONA VIA	000	000426850	00	1986	85	00	00	00	40100	0
275	3579194200100	VIA PRINCIPAL	000	023310572	01	1909	85	25	80	00	40121	3.703.184.000
											TOTAL SECTOR	3.703.184.000
											DE KM 0000.32R	A KM 0011.000Z
SECTOR: 64900	PR: BUENOS AIRES	DTO: ADOLF ALSINA	EST: 1573	T.M. ANCHORENA								
142	3582489000001	ZONA DE VIA DE KM 0908 A 5543	000	000575752	00	1986	85	00	00	00	45000	0
275	3582489200100	RED FERROVIARIA VIA PRINCIPAL	000	023305535	01	1909	85	25	80	00	45201	1.955.345.000
343	3582489500000	RED TELEGRAFICA Y TELEFONICA	000	000005535	00	1910	85	50	79	00	45301	1
											TOTAL SECTOR	1.955.345.001
											DE KM 0000.90R	A KM 0006.543Z
SECTOR: 64910	PR: LA PAMPA	DTO: ATREUCO	EST: 1573	T.M. ANCHORENA								
142	3582519000001	ZONA VIA DE KM 6543 A 13500	000	000476344	00	1986	85	00	00	00	45000	0
275	3582519200100	RED FERROVIARIA VIA PRINCIPAL	000	023311957	01	1909	85	25	80	00	45201	4.149.079.000
343	3582519500000	RED TELEGRAFICA Y TELEFONICA	000	000011957	00	1910	85	50	79	00	45301	1
											TOTAL SECTOR	4.149.079.001
											DE KM 0006.543	A KM 0018.500Z
SECTOR: 64920	PR: LA PAMPA	DTO: ATREUCO	EST: 1573	T.M. ANCHORENA								
137	3582527000000	CUADRO ESTACION T M ANCHORENA	000	000200000	00	1986	85	00	00	00	45000	0
275	3582527200100	RED FERROVIARIA VIA PRINCIPAL	000	023301000	01	1909	85	25	80	00	45201	347.000.000
275	3582527200200	RED FERROVIARIA VIA AUXILIAR	000	023301409	03	1909	85	50	80	00	45202	488.923.000
332	3582527400400	GALPON DE CARGAS N01 ANCHORENA	000	00000254	21	1909	85	30	80	00	45102	8.890.000
332	3582527400500	GALPON DE CEREALES N02 ANCHORENA	000	00000460	21	1909	85	30	80	00	45102	16.100.000
332	3582527400500	GALPON DE CEREALES N03 ANCHORENA	000	00000257	22	1909	85	30	80	00	45102	8.995.000
											TOTAL SECTOR	869.908.000
											DE KM 0019.500	A KM 0019.500C
SECTOR: 64930	PR: LA PAMPA	DTO: ATREUCO	EST: 1573	T.M. ANCHORENA								
142	3582543000001	ZONA VIA DE KM 19500 A 33500	000	000564000	00	1986	85	00	00	00	45000	0
275	3582543200100	RED FERROVIARIA VIA PRINCIPAL	000	023314100	01	1909	85	25	80	00	45201	4.892.700.000
275	3582543200200	RED FERROVIARIA VIA AUXILIAR	000	023300529	03	1975	85	50	14	36	45202	183.563.000
											TOTAL SECTOR	5.076.263.000



EMILIO MIRRA GGANDS  
SECRETARIO ADMINISTRATIVO




EMILIO MARIA OGANDO (R)  
ESCRIBANO ADESCRIPTO

LINEA: SARMIENTO	NOM NRO.DE.IDEN.	DIRECCION D DESCRIPCION DEL BIEN	MAGNITUD	CC	APSE	AC	VU VT VR CTACO	DE KM	0033.600	A KM	0034.600C	VALOR NETO
SECTOR:64940 PR:LA PAMPA DTO:ATREUCO EST:1574 MIGUEL RIGLOS												
137	3582551000000	CUADRO ESTACION MIGUEL RIGLOS	000	000190400	00	1986	85	00 00 00	45000			0
275	3582551200100	RED FERROVIARIA VIA PRINCIPAL		023301000	01	1911	85	25 78 00	45201			347.000.000
275	3582551200200	RED FERROVIARIA VIA AUXILIAR		033301409	04	1911	85	50 78 00	45202			488.923.000
332	3582551400500	GALPON DE CARGAS N 1 M RIGLOS		000000156	22	1909	85	30 80 00	45102			780.000
332	3582551400500	GALPON DE CEREALES N 2 4 RIGLOS		000000686	22	1909	85	30 80 00	45102			3.430.000
332	3582551400700	GALPON DE CEREALES N 3 4 RIGLOS		000000913	22	1909	85	30 80 00	45102			4.565.000
TOTAL SECTOR												844.698.000
SECTOR:64950 PR:LA PAMPA DTO:ATREUCO EST:												
142	3582586000001	ZONA VIA DE KM 34500 A 30000	000	000902536	00	1986	85	00 00 00	45000			0
275	3582586200100	VIA PRINCIPAL		023315400	01	1911	85	25 78 00	45201			5.343.800.000
TOTAL SECTOR												5.343.800.000
SECTOR:64960 PR:LA PAMPA DTO:ATREUCO EST:1575 CEREALES												
137	3582594000001	CUADRO ESTACION CEREALES	000	000250300	00	1986	85	00 00 00	45000			0
275	3582594200100	RED FERROVIARIA VIA PRINCIPAL		023301000	01	1911	85	25 78 00	45201			347.000.000
275	3582594200200	RED FERROVIARIA VIA AUXILIAR		023301721	05	1911	85	50 78 00	45202			597.187.000
332	3582594400400	GALPON DE CARGAS N 1 CEREALES		000000167	22	1911	85	30 78 00	45102			785.000
332	3582594400500	GALPON DE CEREALES N 2 CEREALES		000000686	22	1911	85	30 78 00	45102			3.430.000
332	3582594400600	GALPON DE CEREALES N 3 CEREALES		000000916	22	1911	85	30 78 00	45102			4.580.000
TOTAL SECTOR												952.982.000
SECTOR:64961 PR:LA PAMPA DTO:ATREUCO EST:												
142	3582624000001	ZONA VIA DE KM 51000 A 71727	000	000575852	00	1986	85	00 00 00	45000			0
275	3582624200100	RED FERROVIARIA VIA PRINCIPAL		023300288	01	1911	85	25 78 00	45201			99.936.000
275	3582624200200	RED FERROVIARIA VIA AUXILIAR		033300084	01	1911	86	50 78 00	45202			29.148.000
TOTAL SECTOR												129.084.000
SECTOR:67300 PR:BUENOS AIRES DTO:RIVADAVIA EST:												
142	3579453000001	ZONA VIA DE KM 58040 A 72121	000	000571405	00	1986	85	00 00 00	45000			0
275	3579453200100	RED FERROVIARIA VIA PRINCIPAL		032314271	02	1911	85	25 78 00	45201			4.795.056.000
TOTAL SECTOR												4.795.056.000
SECTOR:67310 PR:BUENOS AIRES DTO:RIVADAVIA EST:1550 V.GOMEZ												
137	3579437000001	CUADRO ESTACION V GOMEZ	000	000200000	00	1986	85	00 00 00	45000			0
275	3579437200100	RED FERROVIARIA VIA PRINCIPAL		032301000	01	1911	85	25 78 00	45201			336.000.000
275	3579437200200	RED FERROVIARIA VIA AUXILIAR		033302999	04	1911	85	50 78 00	45202			1.007.664.000
332	3579437400400	VALENTIN GOMEZ GALPON N01		000000172	22	1911	85	30 78 00	45102			6.020.000
TOTAL SECTOR												1.349.684.000


A N E X O 7.7.1. - I N M U E B L E S

LINEA: SARMIENTO	NOM NRO.DE.IDEN.	DIRECCION O DESCRIPCION DEL BIEN	MAGNITUD	CC	APSE	AC	VU VT VR CTACO	VALDR NETO
	SECTOR:67320	PR:BUENOS AIRES	DTO:RIVADAVIA	EST:			DE KM 0041.540	A KM 0057.040Z
	142 3579429000001	ZONA VIA DE KM 41540 A 57040	000	000619580	00	1986 85	00 00 00 45000	0
	275 3579429200100	RED FERROVIARIA VIA PRINCIPAL	000	032315500	01	1911 85	25 78 00 45201	5.208.000.000
							TOTAL SECTOR	5.208.000.000
	SECTOR:67330	PR:BUENOS AIRES	DTO:RIVADAVIA	EST:1640	SUNDBLAD		DE KM 0040.540	A KM 0041.540C
	137 3579399000001	CUADRO ESTACION SUNDBLAD	000	000200000	00	1986 85	00 00 00 45000	0
	275 3579399200100	RED FERROVIARIA VIA PRINCIPAL	000	033301000	01	1911 85	25 78 00 45201	336.000.000
	275 3579399200200	RED FERROVIARIA VIA AUXILIAR	000	033301746	02	1911 85	50 78 00 45202	586.656.000
	332 3579399400500	SUNDBLAD GALPON N 1	000	00000172	22	1911 85	30 78 00 45102	6.020.000
	332 3579399400600	SUNDBLAD GALPON N 2	000	000000640	21	1911 85	30 78 00 45102	22.400.000
	332 3579399400700	SUNDBLAD GALPON N 3	000	00000512	21	1911 85	30 78 00 45102	17.820.000
	332 3579399400800	SUNDBLAD GALPON N 5	000	00000960	21	1977 85	30 12 18 45102	67.200.000
	332 3579399400900	SUNDBLAD GALPON N 6	000	000000678	22	1911 85	30 78 00 45102	23.730.000
							TOTAL SECTOR	1.059.926.000
	SECTOR:67340	PR:BUENOS AIRES	DTO:RIVADAVIA	EST:			DE KM 0028.000	A KM 0040.540Z
	142 3579372000001	ZONA VIA DE KM 28000 A 40540	000	000054964	00	1986 85	00 00 00 45000	0
	275 3579372000100	RED FERROVIARIA VIA PRINCIPAL	000	033312540	01	1911 85	25 78 00 45201	4.213.440.000
							TOTAL SECTOR	4.213.440.000
	SECTOR:67350	PR:BUENOS AIRES	DTO:TRENQJE LAUQUEN	EST:			DE KM 0018.840	A KM 0028.000Z
	142 3579364000001	ZONA VIA DE KM 18940 A 28000	000	000812443	00	1986 85	00 00 00 45000	0
	275 3579364200100	RED FERROVIARIA VIA PRINCIPAL	000	033309160	01	1911 85	25 78 00 45201	3.077.760.000
							TOTAL SECTOR	3.077.760.000
	SECTOR:67360	PR:BUENOS AIRES	DTO:TRENQJE LAUQUEN	EST:1641	LERTORA		DE KM 0017.840	A KM 0018.840C
	137 3579348000001	CUADRO ESTACION LERTORA	000	000200000	00	1986 85	00 00 00 45000	0
	275 3579348200100	RED FERROVIARIA VIA PRINCIPAL	000	033301000	01	1911 85	25 78 00 45201	336.000.000
	275 3579348200200	RED FERROVIARIA VIA AUXILIAR	000	033301487	03	1911 85	50 78 00 45202	499.632.000
	332 3579348400400	GALPON DE CARGAS N01 LERTORA	000	000000170	22	1911 85	30 78 00 45102	850.000
	332 3579348400500	GALPON DE CEREALES N04 LERTORA	000	000000640	22	1911 85	30 78 00 45102	3.200.000
							TOTAL SECTOR	839.682.000
	SECTOR:67370	PR:BUENOS AIRES	DTO:TRENQJE LAUQUEN	EST:			DE KM 0001.177	A KM 0017.840Z
	142 3579321000001	ZONA VIA DE KM 1177 A 17940	000	000670234	00	1986 85	00 00 00 45000	0
	275 3579321200100	RED FERROVIARIA VIA PRINCIPAL	000	033316663	01	1911 85	25 78 00 45201	5.598.768.000
							TOTAL SECTOR	5.598.768.000



SECRETARIA DE ECONOMIA  
GOBIERNO NACIONAL






633  
GOBIERNO GENERAL DE LA PROVINCIA DE EScribana

EMILIO MARIA OGANDO (H)  
ESCRIBANO ADSCRIPTO

LINEA: SARMIENTO	NOM VRO.DE.IDEN.	DIRECCION O DESCRIPCION DEL BIEN	MAGNITUD	CC	APSE	AC	VU VT VR CTACD	VALDR NETO
SECTOR:65090	PR:LA PAMPA	DTO:QUEMU-QUEMU	EST:				DE KM 0543.800	A KM 0557.404Z
142	3579585000001	ZONA VIA DE KM 543800 A 557404	000	00542480	00	1986	00 00 00 45000	0
275	3579585200100	RED FERROVIARIA VIA PRINCIPAL	033313604	01	1914	85	25 75 00 45201	4.570.944.000
							TOTAL SECTOR	4.570.944.000
SECTOR:65110	PR:LA PAMPA	DTO:QUEMU-QUEMU	EST:				DE KM 0559.141	A KM 0575.200Z
142	3579593000001	ZONA VIA DE KM 553141 A 575200	000	00640387	00	1986	00 00 00 45000	0
275	3579593200100	RED FERROVIARIA VIA PRINCIPAL	033316059	01	1914	85	25 75 00 45201	5.395.824.000
							TOTAL SECTOR	5.395.824.000
SECTOR:65120	PR:LA PAMPA	DTO:QUEMU-QUEMU	EST:1553	HUELEN			DE KM 0575.200	A KM 0576.200C
137	3579607000000	CUADRO ESTACION HJELLEN	000	00040000	00	1986	00 00 00 45000	0
275	3579607200100	RED FERROVIARIA VIA PRINCIPAL	033301000	01	1914	85	25 75 00 45201	336.000.000
275	3579607200200	RED FERROVIARIA VIA AUXILIAR	033300963	45	1914	85	00 00 00 40100	323.568.000
137	3579763000000	CUADRO ESTACION DE KM 575220 A 576000	000116432	00	1986	85	TOTAL SECTOR	659.568.000
SECTOR:65130	PR:LA PAMPA	DTO:QUEMU-QUEMU	EST:				DE KM 0576.200	A KM 0587.900Z
142	3579623000001	ZONA VIA DE KM 575200 A 587900	000	00511546	00	1986	00 00 00 45000	0
275	3579623200100	RED FERROVIARIA VIA PRINCIPAL	033311700	01	1914	85	25 75 00 45201	3.931.200.000
							TOTAL SECTOR	3.931.200.000
SECTOR:65140	PR:LA PAMPA	DTO:QUEMU-QUEMU	EST:1554	C.BARON			DE KM 0587.900	A KM 0588.900C
137	3579631000000	CUADRO ESTACION C BARON	000	00159803	00	1986	00 00 00 45000	0
275	3579631200100	RED FERROVIARIA VIA PRINCIPAL	033301000	01	1914	85	25 75 00 45201	336.000.000
275	3579631200200	RED FERROVIARIA VIA AUXILIAR	033302477	04	1914	85	30 75 00 45102	832.272.000
332	3579631400500	C BARON GALPON N 1	000000172	22	1914	85	50 23 27 45101	6.020.000
204	3579631400600	C BARON GARAGE PARA ZORRA MOTOR	000000344	22	1966	85	30 75 00 45102	6.160.000
332	3579631400700	C BARON GALPON N 2	000000640	22	1914	85	30 75 00 45102	22.400.000
332	3579631400800	C BARON GALPON N 3	000000896	22	1914	85	30 75 00 45102	31.360.000
332	3579631400900	C BARON GALPON N 4	000000640	22	1914	85	30 75 00 45102	22.400.000
332	3579631401000	C BARON GALPON N 5	000000960	22	1914	85	30 75 00 45102	33.600.000
332	3579631401100	C BARON GALPON N 6	000000960	22	1914	85	30 75 00 45102	33.600.000
332	3579631401200	C BARON GALPON N 7	000000960	22	1914	85	30 75 00 45102	33.600.000
275	3579658200200	RED FERROVIARIA VIA AUXILIAR	033300563	02	1964	85	50 25 25 45202	33.600.000
137	3579798000000	CUADRO ESTACION DE KM 587920 A 588000	000016226	00	1986	85	TOTAL SECTOR	189.168.000
							TOTAL SECTOR	1.546.580.000
SECTOR:65150	PR:LA PAMPA	DTO:QUEMU-QUEMU	EST:				DE KM 0588.900	A KM 0592.600Z
142	3579666000001	ZONA VIA DE KM 588900 A 592600	000	00151486	00	1986	00 00 00 45000	0
275	3579666200100	RED FERROVIARIA VIA PRINCIPAL	033303700	01	1914	85	25 75 00 45201	1.243.200.000
							TOTAL SECTOR	1.243.200.000



634



EMILIO MARIA OGANDO (R)  
ESCRIBANO ADSCRITO

LINEA: SARMIENTO	NOM NRD.DE.IDEN.	DIRECCION D DESCRIPCION DEL BIEN	MAGNITUD	CC	APSE	AC	VU VT VR CTACO	VALOR NETO
SECTOR: 65160 PR:LA PAMPA	DTO:CONHE-LD	EST:					DE KM 0592.600	A KM 0605.320Z
142	3579674000001	ZONA VIA DE KM 592600 A 595320	000	000507866	00	1986	00 00 00 45000	0
275	3579674200100	RED FERROVIARIA VIA PRINCIPAL	033312720	01	1914	85	25 75 00 45201	4.273.920.000
							TOTAL SECTOR	4.273.920.000
							DE KM 0505.320	A KM 0606.280C
137	3579682000000	CUADRO ESTACION M <sup>a</sup> MAYER	000	000153600	00	1986	00 00 00 45000	0
275	3579682200100	RED FERROVIARIA VIA PRINCIPAL	033300960	01	1914	85	25 75 00 45201	322.560.000
275	3579682200200	RED FERROVIARIA VIA AUXILIAR	033301735	02	1914	85	50 75 00 45202	582.960.000
332	3579682400500	M MAYER GALPON N 1	00000172	22	1914	85	30 75 00 45102	6.020.000
332	3579682400600	M MAYER GALPON N 2	00000152	22	1914	85	30 75 00 45102	40.320.000
332	3579682400700	M MAYER GALPON N 3	000001024	22	1914	85	30 75 00 45102	35.840.000
332	3579682400800	M MAYER GALPON N 4	000001152	22	1914	85	30 75 00 45102	40.320.000
332	3579682400900	M MAYER GALPON N 5	000001152	21	1914	85	30 75 00 45102	40.320.000
							TOTAL SECTOR	1.068.340.000
							DE KM 0506.280	A KM 0623.900Z
142	3579712000001	ZONA VIA DE KM 605280 A 623900	000	000704200	00	1986	00 00 00 45000	0
275	3579712200100	RED FERROVIARIA VIA PRINCIPAL	033317620	01	1914	85	25 75 00 45201	5.920.320.000
							TOTAL SECTOR	5.920.320.000
							DE KM 0523.900	A KM 0624.890C
137	3579739000000	CUADRO ESTACION WINIFREDA	000	000135756	00	1986	00 00 00 45000	0
275	3579739200100	RED FERROVIARIA VIA PRINCIPAL	033301000	01	1914	85	25 75 00 45201	336.000.000
275	3579739200200	RED FERROVIARIA VIA AUXILIAR	033303586	07	1914	85	50 75 00 45202	1.204.896.000
332	3579739400500	WINIFREDA GALPON N 1	00000172	22	1914	85	30 75 00 45102	6.020.000
332	3579739400600	WINIFREDA GALPON N 2	000000960	22	1914	85	30 75 00 45102	33.600.000
332	3579739400700	WINIFREDA GALPON N 3	000001280	22	1914	85	30 75 00 45102	44.800.000
332	3579739400800	WINIFREDA GALPON N 4	000000960	21	1914	85	30 75 00 45102	33.600.000
332	3579739400900	WINIFREDA GALPON N 5	000000960	22	1914	85	30 75 00 45102	33.600.000
332	3579739401000	WINIFREDA GALPON N 6	000000960	21	1914	85	30 75 00 45102	33.600.000
332	3579739401100	WINIFREDA GALPON N 7	000001152	22	1914	85	30 75 00 45102	40.320.000
332	3579739401200	WINIFREDA GALPON N 8	000001280	22	1914	85	30 75 00 45102	44.800.000
275	3579747200100	RED FERROVIARIA VIA PRINCIPAL	033300200	01	1914	85	25 75 00 45201	67.200.000
275	3579747200200	RED FERROVIARIA VIA AUXILIAR	033300679	01	1964	85	50 25 25 45202	228.144.000
							TOTAL SECTOR	2.106.580.000
							DE KM 0397.800	A KM 0398.900C
137	3584287000000	CUADRO ESTACION OJEDA	000	000200000	00	1986	00 00 00 45000	0
275	3584287200100	RED FERROVIARIA VIA PRINCIPAL	033301000	01	1907	85	25 82 00 45201	380.000.000
275	3584287200200	RED FERROVIARIA VIA AUXILIAR	033302563	03	1907	85	50 82 00 45202	973.940.000
210	3584287400100	OJEDA EDIFICIO ESTACION N 10576	000000218	00	1907	85	50 82 00 45101	45.780.000
199	3584287400200	OJEDA RABO PUBLICO N 10577	000000025	00	1907	85	50 82 00 45101	5.250.000
203	3584287400800	OJEDA CABINA PARA SEÑALES N 10585	000000020	00	1966	85	50 23 27 45101	8.400.000
203	3584287400900	OJEDA CABINA PARA SEÑALES N 10586	000000020	00	1966	85	50 23 27 45101	8.400.000
332	3584287401000	OJEDA GALPON N 1	000000250	22	1907	85	30 82 00 45102	15.750.000
332	3584287401100	OJEDA GALPON N 2	000000450	22	1907	85	30 82 00 45102	15.750.000
332	3584287401200	OJEDA GALPON N 4	000000900	22	1907	85	30 82 00 45102	31.500.000


LINEA: SARMIENTO

NOM	NRO. DE IDEN.	DIRECCION D DESCRIPCION DEL BIEN	MAGNITUD	CC	APSE	AC	VU	VT	VR	CTACO	VALOR NETO
SECTOR: 64390 PR: LA PAMPA DTD: REALICO EST: 1315 OJEDA											
332	3584287401300	OJEDA GALPON N 5 Y TELEFONICA	000000450	22	1907	85	30	82	00	45102	15.750.000
343	3584287503000	RED TELEGRAFICA Y TELEFONICA	000001000	00	1910	85	50	79	00	45301	
343	3584287503000	APARATO DE CONTROL TRENES	000000001	00	1930	85	30	59	00	45304	
343	3584287503100	APARATO DE VIA LIBRE	000000002	00	1930	85	30	59	00	45304	
343	3584287503200	APARATO TELEGRAFICO	000000004	00	1930	85	30	59	00	45304	
346	3584287800100	INSTALACIONES PARA AGUA POTABLE	011001200	24	1979	85	30	10	20	45501	28.976.784
347	3584287800400	INSTALACIONES LIQUIDAS RESIDUALES	012100270	00	1979	85	30	10	20	45503	6.901.389
TOTAL SECTOR											1.529.398.177

NOM	NRO. DE IDEN.	DIRECCION D DESCRIPCION DEL BIEN	MAGNITUD	CC	APSE	AC	VU	VT	VR	CTACO	VALOR NETO
SECTOR: 65100 PR: LA PAMPA DTD: QUEMU-QUEMU EST: 1408 QUEMU-QUEMU											
137	3584023000000	CUADRO ESTACION QUEMU QUEMU	000200000	00	1986	85	00	00	00	45000	0
275	3584023001000	RED FERROVIARIA VIA PRINCIPAL	033301895	02	1907	85	25	82	00	45201	720.100.000
210	3584023002000	RED FERROVIARIA VIA AUXILIAR	033303840	04	1907	85	50	82	00	45202	1.459.200.000
332	3584023400100	QUEMU QUEMU EDIFICIO ESTACION	000000279	00	1907	85	50	82	00	45101	58.590.000
332	3584023401300	QUEMU QUEMU GALPON N 1	000000250	22	1907	86	30	82	00	45102	8.750.000
332	3584023401400	QUEMU QUEMU GALPON N 2	000000900	21	1984	85	30	05	25	45102	63.000.000
332	3584023401500	QUEMU QUEMU GALPON N 3	000001575	22	1907	85	30	82	00	45102	55.125.000
332	3584023401600	QUEMU QUEMU GALPON N 4	000001575	22	1907	85	30	82	00	45102	110.250.000
332	3584023401700	QUEMU QUEMU GALPON N 5	000000900	22	1907	85	30	82	00	45102	31.500.000
332	3584023401800	QUEMU QUEMU GALPON N 6	000000900	21	1982	86	30	07	23	45102	63.000.000
332	3584023401900	QUEMU QUEMU GALPON N 7	000000575	22	1907	85	30	82	00	45102	23.625.000
343	3584023600000	RED TELEGRAFICA Y TELEFONICA	000001000	00	1910	85	50	79	00	45301	
343	3584023603100	APARATO TELEGRAFICO	000000004	00	1930	85	30	59	00	45304	
343	3584023603200	APARATO VIA LIBRE	000000002	00	1930	85	30	59	00	45304	
343	3584023603300	ONDA PORTADORA	000000001	13	1983	85	30	06	24	45304	110.828.872
344	3584023710100	RED PARA ALUMBRADO ELECTRICO	013120360	49	1970	85	40	19	21	45401	18.761.618
344	3584023710200	RED PARA ALUMBRADO ELECTRICO	001010070	15	1970	85	40	19	21	45401	22.426
346	3584023800100	INSTALACIONES PARA AGUA POTABLE	011001000	24	1962	85	30	27	03	45501	5.489.087
TOTAL SECTOR											2.728.242.006

NOM	NRO. DE IDEN.	DIRECCION D DESCRIPCION DEL BIEN	MAGNITUD	CC	APSE	AC	VU	VT	VR	CTACO	VALOR NETO
SECTOR: 65220 PR: CORDOBA DTD: GRAL. RJOCA EST:											
142	3584449000001	ZONA VIA DE KM 449700 A 451310	000543064	00	1986	85	00	00	00	45000	0
275	3584449200100	RED FERROVIARIA VIA PRINCIPAL	023311087	01	1907	85	25	82	00	45201	4.213.060.000
343	3584449600000	RED TELEGRAFICA Y TELEFONICA	000011610	00	1910	85	50	79	00	45301	
TOTAL SECTOR											4.213.060.001

NOM	NRO. DE IDEN.	DIRECCION D DESCRIPCION DEL BIEN	MAGNITUD	CC	APSE	AC	VU	VT	VR	CTACO	VALOR NETO
SECTOR: 65230 PR: CORDOBA DTD: GRAL. RJOCA EST: 1400 MELIEDO											
137	3584414000001	CUADRO ESTACION MELIEDO	000134500	00	1986	85	00	00	00	45000	0
275	3584414200100	RED FERROVIARIA VIA PRINCIPAL	023301000	01	1907	85	25	82	00	45201	360.000.000
343	3584414500200	RED FERROVIARIA VIA AUXILIAR	032300967	02	1907	86	50	82	00	45202	367.460.000
137	3584415000001	RED TELEGRAFICA Y TELEFONICA	000001000	00	1910	85	50	79	00	45301	
346	3584415042800100	INSTALACIONES PARA AGUA POTABLE	000065500	00	1986	85	00	00	00	40100	0
347	3584415042800400	INSTALACIONES LIQUIDAS RESIDUALES	011000120	11	1950	86	30	39	00	40191	0
TOTAL SECTOR											747.460.003



636

584



ESTUDIO MARIA OGANDO (H)  
REGISTRADO ADESCRITO

LINEA: SARMIENTO	NOM NRO.DE.IDEN.	DIRECCION 3 DESCRIPCION DEL BIEN	MAGNITUD CC	APSE AC	VU VT VR CTACO	VALOR NETO
SECTOR:65240 PR:CORDOBA		DTO:GRAL. R3CA	EST:		DE KM 0440.588	A KM 0448.700Z
142 3584406000001	ZONA VIA DE KM 440588 A 448700	000324452	00	1986 85	00 00 00	0
275 3584406200100	RED FERROVIARIA VIA PRINCIPAL	023308112	01	1907 85	25 82 00	3.082.560.000
343 3584406500000	RED TELEGRAFICA Y TELEFONICA	000008112	00	1910 85	50 79 00	1
					TOTAL SECTOR	3.082.560.001
SECTOR:65250 PR:LA PAMPA		DTO:REALICO	EST:		DE KM 0437.334	A KM 0440.588Z
142 3584392000001	ZONA VIA DE KM 437334 A 440588	000131478	00	1986 85	00 00 00	0
275 3584392200100	RED FERROVIARIA VIA PRINCIPAL	023303254	01	1907 85	25 82 00	1.236.520.000
343 3584392500000	RED TELEGRAFICA Y TELEFONICA	000003254	00	1910 85	50 79 00	1
					TOTAL SECTOR	1.236.520.001
SECTOR:65260 PR:LA PAMPA		DTO:REALICO	EST:		DE KM 0422.600	A KM 0435.501Z
142 3584384000001	ZONA VIA DE KM 422600 A 435501	000608969	00	1986 85	00 00 00	0
275 3584384200100	RED FERROVIARIA VIA PRINCIPAL	023312901	01	1907 85	25 82 00	4.902.380.000
343 3584384500000	RED TELEGRAFICA Y TELEFONICA	000012901	00	1910 85	50 79 00	1
					TOTAL SECTOR	4.902.380.001
SECTOR:65270 PR:LA PAMPA		DTO:REALICO	EST:1401 EMB.LAVALLE		DE KM 0421.600	A KM 0422.600C
137 3615018000001	C ESTACION DE KM 421620 A 42258000	000076900	00	1986 85	00 00 00	0
137 3584368000001	CUADRO ESTACION EMB LAVALLE	000123200	00	1986 85	00 00 00	0
275 3584368200100	RED FERROVIARIA VIA PRINCIPAL	033301000	01	1907 85	25 82 00	380.000.000
275 3584368200200	RED FERROVIARIA VIA AUXILIAR	032300739	01	1907 85	50 82 00	280.820.000
343 3584368500000	RED TELEGRAFICA Y TELEFONICA	000001000	00	1910 85	50 79 00	1
					TOTAL SECTOR	660.820.001
SECTOR:65280 PR:LA PAMPA		DTO:REALICO	EST:		DE KM 0414.500	A KM 0421.600Z
142 3584341000001	ZONA VIA DE KM 414500 A 421600	000284000	00	1986 85	00 00 00	0
275 3584341200100	RED FERROVIARIA VIA PRINCIPAL	023307100	01	1907 85	25 82 00	2.698.000.000
343 3584341500000	RED TELEGRAFICA Y TELEFONICA	000007100	00	1910 85	50 79 00	1
					TOTAL SECTOR	2.698.000.001
SECTOR:65290 PR:LA PAMPA		DTO:REALICO	EST:1402 FALUCHO		DE KM 0413.500	A KM 0414.500C
137 3584325000000	CUADRO ESTACION FALUCHO	000200000	00	1986 85	00 00 00	0
275 3584325200100	RED FERROVIARIA VIA PRINCIPAL	023301000	01	1907 85	25 82 00	380.000.000
275 3584325200200	RED FERROVIARIA VIA AUXILIAR	022302288	03	1907 85	50 82 00	869.440.000
332 3584325400100	GALPON N 3 EST FALUCHO	000009000	21	1907 85	30 82 00	63.000.000
332 3584325400300	GALPON N 1 EST FALUCHO	000002650	22	1907 85	30 82 00	17.500.000
332 3584325400500	GALPON N 4 EST FALUCHO	000006750	21	1907 85	30 82 00	47.250.000
343 3584325500000	RED TELEGRAFICA Y TELEFONICA	000001000	00	1910 85	50 79 00	1
343 3584325500300	APARATO TELEGRAFICO	000000001	00	1930 85	30 59 00	1
343 35843255003200	APARATO DE VIA LIBRE	000000002	00	1930 85	30 59 00	1
					TOTAL SECTOR	1.377.190.003

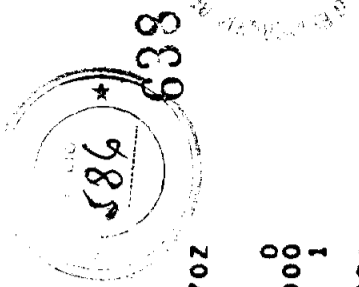


637



LINEA: SARMIENTO	NOM NRO.DE.IDEN.	DIRECCION	DESCRIPCION DEL BIEN	MAGNITUD	CC	APSE	AC	VU VT VR CTACO	VALOR NETO	
SECTOR:65300	PR:LA PAMPA		DTO:REALICO	EST:				DE KM 0404.000	A KM 0413.500Z	
142	3584317000001	ZONA VIA DE KW	411000 A 413500	000	000100000	00	1986	85	00 00 00 45000	0
275	3584317200100	RED FERROVIARIA VIA PRINCIPAL		01	023302500	01	1907	85	25 82 00 45201	950.000.000
343	3584317600000	RED TELEGRAFICA Y TELEFONICA		00	000002500	00	1910	85	50 79 00 45301	1
								TOTAL SECTOR		950.000.001
SECTOR:65310	PR:LA PAMPA		DTO:REALICO	FST:				DE KM 0399.800	A KM 0404.000Z	
142	3584300000001	ZONA VIA DE KW	398800 A 411000	000	000088000	00	1986	85	00 00 00 45000	0
275	3584300200100	RED FERROVIARIA VIA PRINCIPAL		01	023312200	01	1907	85	25 82 00 45201	4.636.000.000
343	3584300500000	RED TELEGRAFICA Y TELEFONICA		00	000012200	00	1910	85	50 79 00 45301	1
								TOTAL SECTOR		4.636.000.001
SECTOR:65320	PR:LA PAMPA		DTO:REALICO	EST:				DE KM 0387.870	A KM 0397.800Z	
142	3584270000001	ZONA VIA DE KW	387870 A 397800	000	000397170	00	1986	85	00 00 00 45000	0
275	3584270200100	RED FERROVIARIA VIA PRINCIPAL		01	023309930	01	1907	85	25 82 00 45201	3.773.400.000
343	3584270600000	RED TELEGRAFICA Y TELEFONICA		00	000009930	00	1910	85	50 79 00 45301	1
								TOTAL SECTOR		3.773.400.001
SECTOR:65330	PR:LA PAMPA		DTO:CHAPA_EJFU	EST:				DE KM 0382.600	A KM 0387.870Z	
142	3584252000001	ZONA VIA DE KW	382500 A 397870	000	000136247	00	1986	85	00 00 00 45000	0
275	3584252200100	RED FERROVIARIA VIA PRINCIPAL		01	023305270	01	1907	85	25 82 00 45201	2.002.600.000
343	3584252600000	RED TELEGRAFICA Y TELEFONICA		00	000005270	00	1910	85	50 79 00 45301	1
								TOTAL SECTOR		2.002.600.001
SECTOR:65340	PR:LA PAMPA		DTO:CHAPA_EJFU	EST:1403	VERTIZ			DE KM 0381.600	A KM 0382.600C	
137	3584236000000	CUADRO ESTACION	VERTIZ	000	000200000	00	1986	85	00 00 00 45000	0
275	3584236200100	RED FERROVIARIA VIA PRINCIPAL		01	023301000	01	1907	85	25 82 00 45201	360.000.000
332	3584236400040	VERTIZ SALPON N 2		22	000000675	22	1907	85	30 82 00 45102	970.900.000
332	3584236400050	VERTIZ SALPON N 3		22	000002025	22	1907	85	30 82 00 45102	23.625.000
332	3584236400060	VERTIZ SALPON N 4		21	000000900	21	1907	85	30 82 00 45102	70.875.000
343	3584236600000	RED TELEGRAFICA Y TELEFONICA		00	000001000	00	1910	85	50 79 00 45301	1
343	35842366003100	APARATO DE VIA LIBRE	BLDQJEO	00	000000002	00	1930	85	30 59 00 45304	1
343	35842366003200	APARATO TELEGRAFICO		00	000000001	00	1930	85	30 59 00 45304	1
								TOTAL SECTOR		1.476.900.003
SECTOR:65350	PR:LA PAMPA		DTO:CHAPALEJFU	EST:				DE KM 0375.670	A KM 0381.600Z	
142	3584228000001	ZONA VIA DE KW	375670 A 381600	000	000197038	00	1986	85	00 00 00 45000	0
275	3584228200100	RED FERROVIARIA VIA PRINCIPAL		01	023304930	01	1907	85	25 82 00 45201	1.873.400.000
343	3584228600000	RED TELEGRAFICA Y TELEFONICA		00	000004930	00	1910	85	50 79 00 45301	1
								TOTAL SECTOR		1.873.400.001

Handwritten signature and initials.



LINEA: SARMIENTO	NOM NRO.DE.IDEN.	DIRECCION O DESCRIPCION DEL BIEN	MAGNITUD	CC	APSE	AC	VU VT VR CTACO	VALOR NETO
	SECTOR: 65360	PR: LA PAMPA	DTC: MARACJ	EST:			DE KM 0365.786	A KM 0376.670Z
142	3584201000001	ZONA VIA DE KM 3657R5 A 376670	000	000395512	00	1986	00 00 00	0
275	3584201200100	RED FERROVIARIA VIA PRINCIPAL	001	023309884	01	1907	25 82 00	3.755.920.000
343	3584201600000	RED TELEGRAFICA Y TELEFONICA	000	000009884	00	1910	50 79 00	1
							TOTAL SECTOR	3.755.920.001
	SECTOR: 65370	PR: LA PAMPA	DTC: MARACJ	EST: 1404	SPELUZZI		DE KM 0365.786	A KM 0366.786C
137	3584171000000	CUADRO ESTACION SPELUZZI	000	000197723	00	1986	00 00 00	0
275	3584171200100	RED FERROVIARIA VIA PRINCIPAL	001	023301001	01	1907	25 82 00	380.380.000
332	3584171400400	RED FERROVIARIA VIA AUXILIAR	003	033302294	03	1907	50 82 00	871.720.000
343	3584171400400	SPELUZZI GALPON N 1	22	000000250	22	1907	30 82 00	8
332	3584171400500	SPELUZZI GALPON N 2	21	000000675	21	1986	30 03 27	47.250.000
332	3584171400500	SPELUZZI GALPON N 3	21	000000450	21	1907	30 82 00	15.750.000
343	3584171500000	RED TELEGRAFICA Y TELEFONICA	000	000001000	00	1910	50 79 00	1
343	3584171503100	APARATO TELEGRAFICO	001	000000001	00	1930	30 59 00	1
343	3584171603200	APARATO DE VIA SIMPLE	000	000000002	00	1930	30 59 00	1
							TOTAL SECTOR	1.323.850.003
	SECTOR: 65380	PR: LA PAMPA	DTC: MARACJ	EST:			DE KM 0354.221	A KM 0365.786Z
142	3584163000001	ZONA VIA DE KM 354221 A 355786	000	000462599	00	1986	00 00 00	0
275	3584163200100	RED FERROVIARIA VIA PRINCIPAL	001	023311593	01	1907	25 82 00	4.405.340.000
343	3584163600000	RED TELEGRAFICA Y TELEFONICA	000	000011565	00	1910	50 79 00	1
							TOTAL SECTOR	4.405.340.001
	SECTOR: 65390	PR: LA PAMPA	DTC: MARACJ	EST:	CARLOS BERG		DE KM 0353.052	A KM 0354.221C
137	3584155000001	CUADRO ESTACION CARLOS BERG	000	000208115	00	1986	00 00 00	0
275	3584155200100	RED FERROVIARIA VIA PRINCIPAL	001	023301169	01	1907	25 82 00	444.220.000
343	3584155200200	RED FERROVIARIA VIA AUXILIAR	004	033303095	04	1907	50 82 00	1.176.100.000
343	3584155500000	RED TELEGRAFICA Y TELEFONICA	000	000001169	00	1910	50 79 00	1
137	3614992000001	CUADRO ESTAC DE KM 353072 A 353000	000	000017861	00	1986	00 00 00	0
							TOTAL SECTOR	1.620.320.001
	SECTOR: 65400	PR: LA PAMPA	DTC: MARACJ	EST:			DE KM 0352.403	A KM 0353.052Z
142	3584147000001	ZONA VIA DE KM 352403 A 353052	000	000025945	00	1986	00 00 00	0
275	3584147200100	RED FERROVIARIA VIA PRINCIPAL	001	023300549	01	1907	25 82 00	246.620.000
343	3584147500000	RED TELEGRAFICA Y TELEFONICA	000	000000649	00	1910	50 79 00	1
							TOTAL SECTOR	246.620.001
	SECTOR: 65410	PR: LA PAMPA	DTC: MARACJ	EST:			DE KM 0339.382	A KM 0350.352Z
142	3584139000001	ZONA VIA DE KM 339382 A 350352	000	000478768	00	1986	00 00 00	0
275	3584139200100	RED FERROVIARIA VIA PRINCIPAL	001	023311970	01	1907	25 82 00	4.548.600.000
343	3584139500000	RED TELEGRAFICA Y TELEFONICA	000	000011970	00	1910	50 79 00	1
							TOTAL SECTOR	4.548.600.001

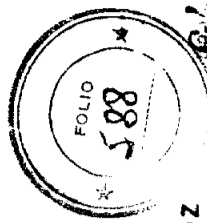
587

639



EMILIO MARIA OGANDO (N)  
ESCRIBANO ADSCRITO

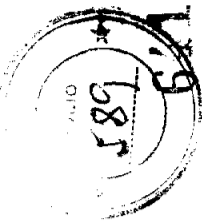
LINEA: SARMIENTO	NOM NRO. DE IDEN.	DIRECCION 3 DESCRIPCION DEL BIEN	MAGNITUD	CC	APSE	AC	VU VT VR CTACO	DE KM	VALOR NETO
SECTOR: 65420 PR: LA PAMPA DTO: MARACJ EST: 1406 DORILA A KM 0338.382C									
137	3584112000000	CUADRO ESTACION DORILA	000	000200000	00	1986	00 00 00	45000	0
275	3584112200100	RED FERROVIARIA VIA PRINCIPAL	000	023301000	01	1907	25 82 00	45201	380.000.000
332	3584112400200	RED FERROVIARIA VIA AUXILIAR	000	033302833	03	1907	50 82 00	45202	1.076.540.000
332	3584112400400	DORILA GALPON N 1	000	00000250	22	1907	30 82 00	45102	8.750.000
332	3584112400500	DORILA GALPON N 2	000	00000900	21	1979	30 10 20	45102	63.000.000
332	3584112400600	GALPON V 3 DORILA Y TELEFONICA	000	00000900	21	1979	30 10 20	45102	63.000.000
343	3584112600000	RED TELEGRAFICA Y TELEFONICA	000	000001000	00	1910	50 79 00	45304	1
343	3584112600100	APARATO TELEGRAFICO	000	00000001	00	1930	30 59 00	45304	1
343	3584112600300	APARATO DE VIA SIMPLE	000	00000002	00	1930	30 59 00	45304	1
TOTAL SECTOR									1.591.290.003
SECTOR: 65430 PR: LA PAMPA DTO: MARACJ EST:									
142	3584104000001	ZONA VIA DE KM 325950 A 337382	000	000416456	00	1986	00 00 00	45000	0
275	3584104200100	RED FERROVIARIA VIA PRINCIPAL	000	023311432	01	1907	25 82 00	45201	4.344.160.000
343	3584104600000	RED TELEGRAFICA Y TELEFONICA	000	000011432	00	1910	50 79 00	45301	1
TOTAL SECTOR									4.344.160.001
SECTOR: 65440 PR: LA PAMPA DTO: QUEMU-OJEMU EST:									
142	3584082000001	ZONA VIA DE KM 322569 A 325950	000	000135242	00	1986	00 00 00	45000	0
275	3584082200100	RED FERROVIARIA VIA PRINCIPAL	000	023303381	01	1907	25 82 00	45201	1.284.780.000
343	3584082600000	RED TELEGRAFICA Y TELEFONICA	000	000003381	00	1910	50 79 00	45301	1
TOTAL SECTOR									1.284.780.001
SECTOR: 65450 PR: LA PAMPA DTO: QUEMU-OJEMU EST: 1407 TRILI A KM 0321.569 A KM 0322.569C									
137	3584066000001	CUADRO ESTACION TRILI	000	000322750	00	1986	00 00 00	45000	0
275	3584066200100	RED FERROVIARIA VIA PRINCIPAL	000	023301000	01	1907	25 82 00	45201	380.000.000
332	3584066400200	RED FERROVIARIA VIA AUXILIAR	000	033302391	03	1907	50 82 00	45202	908.580.000
332	3584066400400	TRILI GALPON N 1	000	00000250	22	1907	30 82 00	45102	8.750.000
332	3584066400500	TRILI GALPON N 2	000	00000450	22	1907	30 82 00	45102	15.750.000
332	3584066400600	TRILI GALPON N 3	000	00000375	22	1907	30 82 00	45102	13.125.000
343	3584066600000	RED TELEGRAFICA Y TELEFONICA	000	000001000	00	1910	50 79 00	45301	1
343	3584066600100	APARATO TELEGRAFICO	000	00000001	00	1930	30 59 00	45304	1
343	3584066600300	APARATOS DE VIA LIBRE	000	00000002	00	1930	30 59 00	45304	1
TOTAL SECTOR									1.326.205.003
SECTOR: 65460 PR: LA PAMPA DTO: QUEMU-OJEMU EST: A KM 0304.600 A KM 0321.569Z									
142	3584058000001	ZONA VIA DE KM 304600 A 321569	000	000692766	00	1986	00 00 00	45000	0
275	3584058200100	RED FERROVIARIA VIA PRINCIPAL	000	033308520	02	1984	25 05 20	45201	3.237.600.000
343	3584058200101	MEJORAMIENTO DE VIA	000	000009000	00	1989	25 01 19	45201	3.420.000.000
343	3584058600000	RED TELEGRAFICA Y TELEFONICA	000	000016969	00	1910	50 79 00	45301	1
TOTAL SECTOR									6.657.600.001



EMILIO MARIA OGANDO (B)  
ESCRIBANO APOCRIFTO


LINEA: SARMIENTO	NOM NRO.DE.IDEN.	DIRECCION 3 DESCRIPCION DEL BIEN	MAGNITUD	CC	APSE	AC	VU VT VR CTACO	VALOR NETO
	SECTOR: 65470	PR: LA PAMPA		EST:			DE KM 0292.300	A KM 0303.600Z
	142 3584015000001	ZONA VIA DE KM 202300 A 303600	000	000450400	00	00	00 00 00 45000	0
	275 3584015200100	RED FERROVIARIA VIA PRINCIPAL	000	033301005	02	25	05 20 45201	381.900.000
	275 3584015200101	MEJORAMIENTO DE VIA	000	000010000	00	25	01 19 45201	380.000.000
	275 3584015200102	MEJORAMIENTO DE VIA	000	000050000	00	25	01 19 45201	1.900.000.000
	275 3584015200103	MEJORAMIENTO DE VIA	000	000040000	00	25	01 19 45201	1.520.000.000
	275 3584015200104	MEJORAMIENTO DE VIA	000	000006190	00	25	01 19 45201	235.220.000
	343 3584015600000	RED TELEGRAFICA Y TELEFONICA	000	000011300	00	50	79 00 45301	1
						TOTAL SECTOR		4.417.120.001
	SECTOR: 65490	PR: LA PAMPA		EST: 1409			DE KM 0291.300	A KM 0292.300C
	137 3583981000000	CUADRO ESTACION	000	000152800	00	00	00 00 00 45000	0
	275 3583981200100	RED FERROVIARIA VIA PRINCIPAL	000	023301000	01	25	82 00 45201	380.000.000
	275 3583981200101	MEJORAMIENTO DE VIA	000	000010000	00	25	01 00 45201	380.000.000
	275 3583981200200	RED FERROVIARIA VIA AUXILIAR	000	033302519	03	50	82 00 45202	957.220.000
	332 3583981400040	MIGUEL CANE GALPON N 1	000	000002600	22	30	82 00 45102	8.750.000
	332 3583981400500	MIGUEL CANE GALPON N 3	000	000006750	21	30	05 25 45102	47.250.000
	343 3583981400500	MIGUEL CANE GALPON N 4	000	000009000	21	30	82 00 45102	31.500.000
	343 3583981600000	RED TELEGRAFICA Y TELEFONICA	000	000001000	00	50	79 00 45301	1
	343 3583981603000	APARATO TELEGRAFICO	000	000000001	00	30	59 00 45304	1
	343 3583981603200	APARATO DE VIA LIBRE	000	000000002	00	30	59 00 45304	1
						TOTAL SECTOR		1.804.720.003
	SECTOR: 65490	PR: LA PAMPA		EST:			DE KM 0285.000	A KM 0291.300Z
	142 3583973000001	ZONA VIA DE KM 285000 A 291300	000	000252971	00	00	00 00 00 45000	0
	275 3583973200100	RED FERROVIARIA VIA PRINCIPAL	000	021100919	01	25	05 20 45201	349.220.000
	275 3583973200101	MEJORAMIENTO DE VIA	000	000053810	00	25	01 19 45201	2.044.780.000
	343 3583973600000	RED TELEGRAFICA Y TELEFONICA	000	000006300	00	50	79 00 45301	1
						TOTAL SECTOR		2.394.000.001
	SECTOR: 65500	PR: LA PAMPA		EST:			DE KM 0279.800	A KM 0285.000Z
	142 3583965000001	ZONA VIA DE KM 279800 A 285000	000	000177045	00	00	00 00 00 45000	0
	275 3583965200100	RED FERROVIARIA VIA PRINCIPAL	000	023305200	01	25	80 00 45201	1.976.000.000
	275 3583965200101	MEJORA	000	000000000	00	25	02 00 45201	0
	343 3583965600000	RED TELEGRAFICA Y TELEFONICA	000	000005200	00	50	79 00 45301	1
						TOTAL SECTOR		1.976.000.001
	SECTOR: 65510	PR: LA PAMPA		EST: 1410			DE KM 0278.800	A KM 0279.800C
	137 3583949000000	CUADRO ESTACION RELMO	000	000200000	00	00	00 00 00 45000	0
	275 3583949200100	RED FERROVIARIA VIA PRINCIPAL	000	023301000	01	25	80 00 45201	380.000.000
	275 3583949200200	RED FERROVIARIA VIA AUXILIAR	000	023302116	01	25	80 00 45202	804.080.000
	332 3583949400040	GALPON DE CARGAS N 1 RELMO	000	000000257	22	30	80 00 45102	8.995.000
	332 3583949400500	GALPON DE CERCALES N 2 RELMO	000	000000386	21	30	80 00 45102	27.020.000
	343 3583949500000	RED TELEGRAFICA Y TELEFONICA	000	000001000	00	50	79 00 45301	1
	343 3583949503000	APARATO TELEGRAFICO	000	000000001	00	30	59 00 45304	1
	343 3583949503200	APARATO DE VIA LIBRE	000	000000002	00	30	59 00 45304	1
						TOTAL SECTOR		1.220.095.003

A N E X O 7.7.1. - I N M U E B L E S



EMILIO MARIA OGANDO (M)  
ESCRIBANO ADSCRIPTO

LINEA: SARMIENTO	NOM NRO.DE.IDEN.	DIRECCION D DESCRIPCION DEL BIEN	MAGNITUD	CC	APSE	AC	VU VT VR CTACD	VALDR NETO
SECTOR:65520 PR:LA PAMPA		DTO:QUEMU-QUEMU	EST:				DE KM 0267.698	A KM 0278.800Z
142 358392200001		ZONA VIA DE KM 267698 A 278800	000	000440278	00	00	00 00 00	45000
275 3583922000100		RED FERROVIARIA VIA PRINCIPAL	01	023311102	01	25	80 00	45201
343 3583922000000		RED TELEGRAFICA Y TELEFONICA	00	000011102	00	50	79 00	45301
							TOTAL SECTOR	4.218.760.000
SECTOR:65530 PR:LA PAMPA		DTO:CATRI-D	EST:				DE KM 0261.870	A KM 0267.698Z
142 3583914000001		ZONA VIA DE KM 261870 A 267698	000	000757655	00	00	00 00 00	45000
275 3583914000100		RED FERROVIARIA VIA PRINCIPAL	01	023305828	01	25	80 00	45201
343 3583914000000		RED TELEGRAFICA Y TELEFONICA	00	000005828	00	50	13 37	45301
							TOTAL SECTOR	2.214.640.000
SECTOR:65540 PR:LA PAMPA		DTO:CATRI-D	EST:				DE KM 0242.858	A KM 0259.751Z
142 3583906000001		ZONA VIA DE KM 242858 A 259751	000	000617569	00	00	00 00 00	45000
275 3583906000100		RED FERROVIARIA VIA PRINCIPAL	01	023316893	01	25	81 00	45201
343 3583906000000		RED TELEGRAFICA Y TELEFONICA	00	000016893	00	50	13 37	45301
							TOTAL SECTOR	5.419.340.000
SECTOR:65550 PR:LA PAMPA		DTO:CATRI-D	EST:				DE KM 0241.988	A KM 0242.858C
137 3583892000001		CUADRO ESTACION IVANDWSKY	000	000174000	00	00	00 00 00	45000
275 3583892000100		RED FERROVIARIA VIA PRINCIPAL	01	023300870	01	25	81 00	45201
332 3583892000300		RED FERROVIARIA VIA AUXILIAR	05	023302170	05	30	81 00	45102
343 3583892000400		GALPON DE CARGAS N01 IVANDWSKY	22	00000255	22	30	81 00	45102
343 3583892000000		GALPON DE CARGAS N 2 IVANDWSKY	00	000000450	00	50	13 37	45301
343 35838920003100		RED TELEGRAFICA Y TELEFONICA	00	000000970	00	30	59 00	45304
343 35838920003200		APARATO TELEGRAFICO	00	000000001	00	30	59 00	45304
		APARATO DE VIA LIBRE	00	000000002	00			
							TOTAL SECTOR	1.183.903.521
SECTOR:65560 PR:LA PAMPA		DTO:CATRI-D	EST:				DE KM 0228.197	A KM 0241.988Z
142 3583884000001		ZONA VIA DE KM 228197 A 241988	000	000552626	00	00	00 00 00	45000
275 3583884000100		RED FERROVIARIA VIA PRINCIPAL	01	023313791	01	25	81 00	45201
343 3583884000000		RED TELEGRAFICA Y TELEFONICA	00	000013791	00	50	13 37	45301
							TOTAL SECTOR	5.240.580.000
SECTOR:65570 PR:BUENOS AIRES		DTO:ADOLFO ALSINA	EST:				DE KM 0227.635	A KM 0228.197Z
142 3583876000001		ZONA VIA DE KM 227635 A 228197	000	000021532	00	00	00 00 00	45000
275 3583876000100		VIA PRINCIPAL	01	023300562	01	25	81 00	45201
343 3583876000000		RED TELEGRAFICA Y TELEFONICA	00	000000562	00	50	13 37	45301
							TOTAL SECTOR	213.560.000
							TOTAL SECTOR	2.602.330



LINEA: SARMIENTO	NOM NRO.DE.IDEN.	DIRECCION 3	DESCRIPCION DEL BIEN	MAGNITUD	CC	APSE	AC	VU VT VR	CTACO	DE KM	FRANCISCO MURATURE	DE KM	0226.765	A KM	0227.635C	VALDR NETO
SECTOR: 65590	PR: BUENOS AIRES	DTO: ADOLF ALSINA	EST: 1412	FRANCISCO MURATURE	DE KM <td>0226.765</td> <td>A KM <td>0227.635C</td> <td></td> <td></td> <td></td> <td></td> <td></td> <td></td> <td></td> <td></td> </td>	0226.765	A KM <td>0227.635C</td> <td></td> <td></td> <td></td> <td></td> <td></td> <td></td> <td></td> <td></td>	0227.635C								
137	3583868000001	CUADRO EST FRANCISCO MURATURE	000	000174000	00	1986	85	00 00 00	45000							330.600.000
275	35838682000100	RED FERROVIARIA VIA PRINCIPAL		023300870	01	1908	85	25 81 00	45201							823.460.000
275	3583868200200	RED FERROVIARIA VIA AUXILIAR		023302167	05	1908	85	50 81 00	45202							31.990.000
332	35838684000400	GALPON DE CEREALES N02 F MURATURE		000000914	22	1908	85	30 81 00	45102							16.065.000
343	35838684000500	GALPON DE CEREALES N03 F MURATURE		000000459	22	1908	85	30 81 00	45102							4.028.519
343	35838685000000	RED TELEGRAFICA Y TELEFONICA		000000870	00	1976	85	50 13 37	45301							1
343	35838686003000	APARATO DE VIA LIBRE		000000002	00	1930	85	30 59 00	45304							1.206.143.520
								TOTAL	SECTOR							1.206.143.520
SECTOR: 65590	PR: BUENOS AIRES	DTO: ADOLF ALSINA	EST:					DE KM	0214.550	A KM	0226.765Z					
142	3583841000001	ZONA VIA DE KV 214550 A 225765	000	000488600	00	1986	85	00 00 00	45000							0
275	3583841200100	RED FERROVIARIA VIA PRINCIPAL		023312544	02	1908	85	25 81 00	45201							4.766.720.000
275	3583841200200	RED FERROVIARIA VIA AUXILIAR		023300104	01	1908	85	50 81 00	45202							39.520.000
343	3583841500000	RED TELEGRAFICA Y TELEFONICA		000012215	00	1976	85	50 13 37	45301							56.561.318
								TOTAL	SECTOR							4.862.801.318
SECTOR: 65600	PR: BUENOS AIRES	DTO: ADOLF ALSINA	EST: 1413	MAZA				DE KM	0213.550	A KM	0214.550C					
137	3583825000001	CUADRO ESTACION MAZA	000	000195561	00	1986	85	00 00 00	45000							0
275	35838252000100	RED FERROVIARIA VIA PRINCIPAL		023301000	01	1908	85	25 81 00	45201							380.000.000
275	3583825200200	RED FERROVIARIA VIA AUXILIAR		023304980	13	1908	85	50 81 00	45202							1.892.400.000
210	35838254000100	EDIFICIO ESTACION MAZA		000000225	00	1908	85	50 81 00	45101							47.250.000
332	35838254000500	GALPON DE CARGAS N01 MAZA		000000257	22	1908	85	30 81 00	45102							8.995.000
332	35838254000700	GALPON DE CARGAS N02 MAZA		000000908	21	1908	85	30 81 00	45102							63.560.000
332	35838254000800	GALPON DE CARGAS N03 MAZA		000000681	21	1908	85	30 81 00	45102							47.670.000
199	35838254000900	BALDOS PUBLICOS		000000014	00	1908	85	50 81 00	45101							5.880.000
206	3583825401100	CASA BOMBA MAZA Y TELEFONICA		000000100	00	1950	85	50 39 11	45101							894.603
343	35838255000000	RED TELEGRAFICA Y TELEFONICA		000001000	00	1976	85	50 13 37	45301							4.630.475
343	35838255003100	APARATO TELEGRAFICO		000000003	00	1930	85	30 59 00	45304							1
343	35838256003200	APARATO DE VIA LIBRE		000000002	00	1930	85	30 59 00	45304							1
343	35838255003300	ONDA PORTADORA		000000001	13	1983	85	30 06 24	45304							110.828.872
344	3583825710100	RED PARA ALUMBRADO ELECTRICO		011120500	48	1975	85	40 14 26	45401							19.974.161
344	3583825710200	RED PARA ALUMBRADO ELECTRICO		001010070	15	1975	85	40 14 26	45401							27.781
346	35838258000100	INSTALACIONES PARA AGUA POTABLE		021000500	22	1956	85	30 33 00	45501							1
347	35838258000400	INSTALACIONES LIQUIDOS RESIDUALES		012200252	00	1956	85	30 33 00	45503							1
								TOTAL	SECTOR							2.582.110.896
SECTOR: 65610	PR: BUENOS AIRES	DTO: ADOLF ALSINA	EST:					DE KM	0200.100	A KM	0213.550Z					
142	3583817000001	ZONA VIA DE KM 200100 A 213550	000	000532000	00	1986	85	00 00 00	45000							0
275	35838172000100	RED FERROVIARIA VIA PRINCIPAL		023314367	02	1908	85	25 81 00	45201							5.459.460.000
343	3583817500000	RED TELEGRAFICA Y TELEFONICA		000013450	00	1976	85	50 13 37	45301							62.279.969
								TOTAL	SECTOR							5.521.739.969
SECTOR: 65620	PR: BUENOS AIRES	DTO: ADOLF ALSINA	EST: 1414	THAMES				DE KM	0199.100	A KM	0200.100C					
137	3583795000001	CUADRO ESTACION THAMES	000	000200000	00	1986	85	00 00 00	45000							0
275	35837952000100	RED FERROVIARIA VIA AUXILIAR		023301000	01	1908	85	25 81 00	45201							380.000.000
275	3583795200200	RED FERROVIARIA VIA AUXILIAR		023301948	04	1908	85	50 81 00	45202							740.240.000
332	35837954000400	GALPON DE CARGAS N01 THAMES		000000256	22	1908	85	30 81 00	45102							8.960.000


A N E X O 7.7.1. - I N M U E B L E S

LINEA: SARMIENTO	NOM NRO.DE.IDEN.	DIRECCION D DESCRIPCION DEL BIEN	MAGNITUD	CC	APSE	AC	VU VT VR CTACO	VALOR NETO
	SECTOR:65620	PR:BUENOS AIRES	DTO:ADOLF ALSINA	EST:1414	THAMES		DE KM 0199.100	A KM 0200.100C
	332	3583795400500	GALPON DE CEREALES N02 THAMES	00000686	22	1908	85	48.020.000
	343	3583795600000	RED TELEGRAFICA Y TELEFONICA	000001000	00	1976	85	4.650.475
	343	3583795603100	APARATO TELEGRAFICO	00000002	00	1930	85	1
	343	3583795603200	APARATO DE VIA LIBRE	00000002	00	1930	85	1
							TOTAL SECTOR	1.181.850.477
	SECTOR:65630	PR:BUENOS AIRES	DTO:ADOLF ALSINA	EST:			DE KM 0186.300	A KM 0199.100Z
	142	3583787000001	ZONA DE VIA KM 185300 A 199100	000511916	00	1986	85	0
	275	3583787200100	RED FERROVIARIA VIA PRINCIPAL	021112800	01	1907	85	4.864.000.000
	343	3583787600000	RED TELEGRAFICA Y TELEFONICA	000012800	00	1976	85	59.270.151
							TOTAL SECTOR	4.923.270.151
	SECTOR:65640	PR:BUENOS AIRES	DTO:ADOLF ALSINA	EST:1415	ARAND		DE KM 0185.300	A KM 0186.300C
	137	3583752000001	CUADRO ESTACION ARAND	000200000	00	1986	85	0
	275	3583752200100	RED FERROVIARIA VIA PRINCIPAL	021101000	00	1981	85	380.000.000
	275	3583752200100	RED FERROVIARIA VIA AUXILIAR	023102433	04	1907	85	924.540.000
	332	3583752400400	GALPON DE CARGAS N01 ARAND	00000257	22	1907	85	17.990.000
	343	3583752600000	RED TELEGRAFICA Y TELEFONICA	000001000	00	1976	85	4.530.475
	343	3583752603000	APARATO TELEGRAFICO	00000001	00	1930	85	1
	343	3583752603200	APARATO DE VIA LIBRE	00000002	00	1930	85	1
							TOTAL SECTOR	1.327.160.477
	SECTOR:65650	PR:BUENOS AIRES	DTO:ADOLF ALSINA	EST:			DE KM 0173.735	A KM 0185.300Z
	142	3583744000001	ZONA VIA DE KM 173735 A 185300	000611663	00	1986	85	0
	275	3583744200100	RED FERROVIARIA VIA PRINCIPAL	021112837	03	1981	85	4.878.060.000
	206	3583744400100	CASA BOMBA N01	000000034	00	1950	85	1.267.360
	343	3583744400200	RED TELEGRAFICA Y TELEFONICA	000000023	00	1950	85	857.334
	343	3583744600000	RED TELEGRAFICA Y TELEFONICA	000011565	00	1976	85	53.551.509
							TOTAL SECTOR	4.933.736.203
	SECTOR:65660	PR:BUENOS AIRES	DTO:ADOLF ALSINA	EST:1416	RIVERA		DE KM 0172.735	A KM 0173.735C
	137	3583728000001	CUADRO ESTACION RIVERA	000240000	00	1986	85	0
	275	3583728200100	RED FERROVIARIA VIA PRINCIPAL	021101000	01	1981	85	380.000.000
	275	3583728200200	RED FERROVIARIA VIA AUXILIAR	021108992	24	1907	85	3.378.960.000
	310	3583728400100	EDIFICIO ESTACION RIVERA	00000550	00	1907	85	17.815.000
	332	3583728400600	GALPON DE CARGAS N 1 RIVERA	00000509	22	1908	85	64.260.000
	332	3583728400700	GALPON DE CEREALES N 2 RIVERA	00000918	21	1907	85	63.980.000
	332	3583728400800	GALPON DE CEREALES N 3 RIVERA	00000914	22	1907	85	48.020.000
	332	3583728400900	GALPON DE CEREALES N 4 RIVERA	00000686	21	1907	85	24.010.000
	332	3583728401000	GALPON DE CEREALES N 5 RIVERA	00000686	21	1907	85	24.850.000
	332	3583728401100	GALPON DE LDCOMOTDRAS RIVERA	00000710	22	1907	85	36.610.000
	332	3583728401200	COCHERA VAGONES RIVERA	00000523	22	1907	85	45.640.000
	199	3583728401300	TINGLADO RIVERA	00000652	22	1907	85	7.980.000
	204	3583728401400	BARRIOS PUBLICOS RIVERA	00000038	00	1950	85	3.220.000
	203	3583728401500	GARAJES VELOCIPEDISTAS	00000023	22	1907	85	15.540.000
	203	3583728401600	CABINA SEÑALES NORTE RIVERA	00000037	00	1907	85	22.260.000
	203	3583728401700	CABINA SEÑALES SUR RIVERA	00000053	00	1907	85	22.260.000

159



*[Handwritten signature]*



614  
 ESCRIBANIA GENERAL DEL GOBIERNO NACIONAL  
 CAROLINA MARIA OGARDO (H)  
 ESPANANO ASSEKTIPTA


LINEA: SARMIENTO	NOM NRO. DE IDEN.	DIRECCION O DESCRIPCION DEL BIEN	MAGNITUD	CC	APSE	AC	VU VT VR CTACO	DE KM	VALOR NETO
	SECTOR: 65660	PR: BUENOS AIRES	DTO: ADOLF ALSINA	EST: 1416	RIVERA				A KM 0173.735C
	332	3583728401800	DEPOSITO RIVERA	00000022	22	1907	85	30 82 00	45102
	204	3583728401900	GARAJE VIA Y OBRAS RIVERA	00000054	22	1950	85	50 39 11	45101
	203	3583728402000	CAMPAMENTO Y OFICINA INSP VIA RIVE	00000065	00	1960	85	50 29 21	45101
	182	3583728402100	OFICINA DEPOSITO RIVERA	00000038	00	1907	85	50 82 00	45101
	343	3583728500000	RED TELEGRAFICA Y TELEFONICA	00001000	00	1910	85	50 79 00	45301
	343	3583728503000	APARATO DE VIA LIBRES	00000003	00	1930	85	30 59 00	45304
	343	3583728503100	APARATOS TELEGRAFICOS	00000004	00	1930	85	30 59 00	45304
	343	3583728503200	APARATO DE CONTROL TRENES	00000001	00	1930	85	30 59 00	45304
	343	3583728600300	ONDA PORTADORA	00000001	13	1983	85	30 06 24	45304
	344	3583728710100	RED PARA ALUMBRADO ELECTRICO	012160450	49	1959	85	40 30 10	45401
	344	3583728710200	RED PARA ALUMBRADO ELECTRICO	001010715	15	1959	85	40 30 10	45401
	344	3583728710300	RED PARA ALUMBRADO ELECTRICO	001010280	15	1959	85	40 30 10	45401
	346	3583728800100	INSTALACIONES PARA AGUA POTABLE	031006500	24	1962	85	30 27 03	45501
	347	3583728800400	INSTALACIONES LIQUIDAS RESIDUALES	022200561	00	1962	85	30 27 03	45503
								TOTAL SECTOR	4.538.069.002

SECTOR: 65670	PR: BUENOS AIRES	DTO: ADOLF ALSINA	EST:	DE KM	VALOR NETO
142	3583701000001	ZONA VIA DE KM 153190 A 172735	000	00 00 00	45000
275	3583701200100	RED FERROVIARIA VIA PRINCIPAL	021117825	02	1981
343	3583701600000	RED TELEGRAFICA Y TELEFONICA	000017545	00	1976
				TOTAL SECTOR	5.773.500.000
					81.241.790
					5.854.741.790

SECTOR: 65680	PR: BUENOS AIRES	DTO: ADOLF ALSINA	EST:	DE KM	VALOR NETO
137	3583671000001	CUADRO ESTACION HUERGO	000	00 00 00	45000
275	3583671200100	RED FERROVIARIA VIA PRINCIPAL	021100860	01	1986
275	3583671200200	RED FERROVIARIA VIA AUXILIAR	021302577	04	1981
332	3583671400500	GALPON DE CARGAS N 1 HUERGO	00000252	22	1907
332	3583671400600	GALPON DE CARGAS N 2 HUERGO	00000459	22	1907
332	3583671400700	GALPON DE CARGAS N 3 HUERGO	000030911	22	1907
332	3583671400800	GALPON DE CARGAS N 4 HUERGO	000001108	22	1907
343	3583671600000	RED TELEGRAFICA Y TELEFONICA	000000860	00	1976
343	3583671600300	APARATO DE VIA LIBRE	00000002	00	1930
343	35836716003100	APARATOS DE CONTROL TRENES	00000001	00	1930
343	35836716003200	APARATOS TELEGRAFICOS	00000001	00	1930
				TOTAL SECTOR	1.460.437.216

SECTOR: 65690	PR: BUENOS AIRES	DTO: ADOLF ALSINA	EST:	DE KM	VALOR NETO
142	3583663000001	ZONA VIA DE KM 139800 A 154330	000	00 00 00	45000
275	3583663200100	RED FERROVIARIA VIA PRINCIPAL	000628193	00	1986
343	3583663600000	RED TELEGRAFICA Y TELEFONICA	021114530	01	1981
			000014530	00	1976
				TOTAL SECTOR	5.521.400.000
					67.280.886
					5.588.680.886

SECTOR: 65700	PR: BUENOS AIRES	DTO: ADOLF ALSINA	EST:	DE KM	VALOR NETO
137	3583647000001	CUADRO ESTACION GASCON	000	00 00 00	45000
275	3583647200100	RED FERROVIARIA VIA PRINCIPAL	021101000	01	1981
275	3583647200200	RED FERROVIARIA VIA AUXILIAR	021103060	01	1907
332	3583647400500	GALPON DE CARGAS N 1 GASCON	000000228	22	1907
				TOTAL SECTOR	380.000.000
					1.162.800.000
					1.542.800.000



EMILIO MARTIA OGANDO (H)  
ESCRIBANO ADSCRIPTO

LINEA: SARMIENTO	NOM NRO.DE.IDEN.	DIRECCION D DESCRIPCION DEL BIEN	MAGNITUD	CC	APSE	AC	VU VT VR CTACO	DE KM	VALOR NETO
SECTOR: 65700 PR: BUENOS AIRES DTO: ADOLF ALSINA EST: 141R ESTEBAN GASCON A KM 0139.800C									
332	3583647400500	GALPON DE CEREALES N02 GASCON	000000565	21	1907	85	30 82 00	45102	39.550.000
332	3583647400700	GALPON DE CEREALES N03 GASCON	000000687	22	1907	85	30 82 00	45102	48.090.000
332	3583647400800	GALPON DE CEREALES N04 GASCON	000000585	21	1907	85	30 82 00	45102	47.950.000
332	3583647400900	GALPON DE CEREALES N05 GASCON	000000467	22	1907	85	30 82 00	45102	32.590.000
332	3583647401000	GALPON DE CEREALES N06 GASCON	000000459	22	1907	85	30 82 00	45102	32.130.000
343	3583647600000	RED TELEGRA Y TELEFONICA	000001000	00	1976	85	50 13 37	45301	4.630.475
343	3583647600300	APARATO DE CONTROL TRENES	000000001	00	1930	85	30 59 00	45304	1
343	35836476003100	APARATO TELEGRAFICO	000000001	00	1930	85	30 59 00	45304	1
343	35836476003200	APARATOS DE BLOQUEO	000000002	00	1930	85	30 59 00	45304	1
TOTAL SECTOR									1.755.820.478
SECTOR: 65710 PR: BUENOS AIRES DTO: ADOLF ALSINA EST:									
142	3583639000001	ZONA VIA DE KM 129450 A 138600 000	000381830	00	1986	85	00 00 00	45000	0
275	3583639200100	RED FERROVIARIA VIA PRINCIPAL	021109350	01	1981	85	25 08 17	45201	3.553.000.000
343	3583639600000	RED TELEGRAFICA Y TELEFONICA	000009350	00	1976	85	50 13 37	45301	43.294.995
TOTAL SECTOR									3.596.294.995
SECTOR: 65720 PR: BUENOS AIRES DTO: ADOLF ALSINA EST: 1419 CANDONICO GORRITI A KM 0129.450C									
137	3583604000001	CUADRO ESTACION GORRITI	000200000	00	1986	85	00 00 00	45000	0
275	3583604200100	RED FERROVIARIA VIA PRINCIPAL	021101000	01	1981	85	25 08 17	45201	380.000.000
275	3583604200200	RED FERROVIARIA VIA AUXILIAR	021102670	01	1907	85	50 82 00	45202	1.014.600.000
332	3583604400500	GALPON DE CEREALES N02 GORRITI	000000469	22	1907	85	30 82 00	45102	34.230.000
332	3583604400600	GALPON DE CEREALES N03 GORRITI	000000490	22	1907	86	30 82 00	45102	34.300.000
332	3583604400700	GALPON DE CEREALES N04 GORRITI	000000837	22	1907	85	30 82 00	45102	29.295.000
332	3583604400800	GALPON DE CEREALES N05 GORRITI	000000837	22	1907	85	30 82 00	45102	58.590.000
332	3583604400900	GALPON DE CEREALES N06 GORRITI	000000837	22	1907	85	30 82 00	45102	29.295.000
343	3583604600000	RED TELEGRA Y TELEFONICA	000001000	00	1976	85	50 13 37	45301	4.630.475
343	3583604600300	APARATO TELEGRAFICO	000000001	00	1930	85	30 59 00	45304	1
343	35836046003100	APARATO DE CONTROL TRENES	000000001	00	1930	85	30 59 00	45304	1
343	35836046003200	APARATO DE VIA LIBRE	000000002	00	1930	85	30 59 00	45304	1
TOTAL SECTOR									1.584.940.478
SECTOR: 65730 PR: BUENOS AIRES DTO: ADOLF ALSINA EST:									
142	3583582000001	ZONA VIA DE KM 115261 A 129450 000	000488111	00	1986	85	00 00 00	45000	0
275	3583582200100	RED FERROVIARIA VIA PRINCIPAL	021113189	01	1981	85	25 08 17	45201	5.011.820.000
343	3583582600000	RED TELEGRAFICA Y TELEFONICA	000013189	00	1976	85	50 13 37	45301	61.071.409
TOTAL SECTOR									5.072.891.409
SECTOR: 65740 PR: BUENOS AIRES DTO: PUAN EST:									
142	3583574000000	ZONA VIA DE KM 112710 A 115261 000	000014000	00	1986	85	00 00 00	45000	0
142	3583574000001	ZONA VIA DE KM 112710 A 115261 000	000076288	00	1986	85	00 00 00	45000	0
275	3583574200100	RED FERROVIARIA VIA PRINCIPAL	021102551	01	1981	85	25 08 17	45201	969.380.000
343	3583574600000	RED TELEGRAFICA Y TELEFONICA	000002551	00	1976	85	50 13 37	45301	11.812.356
TOTAL SECTOR									981.192.356

LINEA: SARMIENTO

NOM	NRO.DE.IDEN.	DIRECCION	DESCRIPCION DEL BIEN	MAGNITUD	CC	APSE	AC	VU	VT	VR	CTACO	DE	KM	VALOR NETO
SECTOR: 65750 PR:BUENOS AIRES DTO:PUAN EST:1420 DARRAGUEIRA A KM 0112.461C														
137	3583558000000	CUADRO	ESTACION DARRAGUEIRA	000	00	1986	85	00	00	00	45000	00	00	3.291.180.000
275	3583558200000	RED FERROVIARIA	VIA AUXILIAR	000	24	1907	85	50	82	00	45200	00	00	174.510.000
204	3583558400000	EDIFICIO	ESTACION DARRAGUEIRA	000	00	1908	85	50	81	00	45101	00	00	120.190.000
204	3583558400001	GALPON DE	LCCMOTDRAS DARRAGUEIRA	000	22	1988	85	50	81	00	45101	00	00	0
332	3583558400000	GALPON DE	CARGAS N 1 DARRAGUEIRA	000	22	1907	85	30	82	00	45102	00	00	18.060.000
332	3583558400000	GALPON DE	CEREALES N 2 DARRAGUEIRA	000	22	1907	85	30	82	00	45102	00	00	32.095.000
332	3583558400000	GALPON DE	CEREALES N 3 DARRAGUEIRA	000	22	1907	85	30	82	00	45102	00	00	48.160.000
332	3583558400000	GALPON DE	CEREALES N 4 DARRAGUEIRA	000	22	1907	85	30	82	00	45102	00	00	16.100.000
332	3583558400000	GALPON DE	CEREALES N 5 DARRAGUEIRA	000	22	1907	85	30	82	00	45102	00	00	16.135.000
206	3583558400100	CASA	BOMBA DARRAGUEIRA	000	00	1908	85	50	81	00	45101	00	00	31.920.000
203	35835584001300	CABINA	SENALES SUR DARRAGUEIRA	000	00	1907	85	50	82	00	45101	00	00	11.760.000
203	35835584001400	CABINA	SENALES NORTE DARRAGUEIRA	000	00	1907	85	50	10	40	45101	00	00	7.560.000
190	35835584001500	BANOS	PUBLICOS DARRAGUEIRA	000	00	1979	85	50	82	00	45101	00	00	20.580.000
332	35835584001500	COCHERA	VAGONES DARRAGUEIRA	000	22	1907	85	50	82	00	45102	00	00	3.080.000
204	35835584001700	GARAJE	VELOCIPEDO GUARDAHILLOS	000	22	1940	85	50	49	01	45101	00	00	1.680.000
204	35835584001800	GARAJE	VELOCIPEDO DARRAGUEIRA	000	22	1940	85	50	49	01	45101	00	00	4.650.475
343	3583558600000	RED	TELEGRAFICA Y TELEFONICA	000	00	1976	85	50	13	37	45301	00	00	110.828.872
343	35835586003000	APARATO	TELEGRAFICOS	000	00	1930	85	30	59	00	45304	00	00	9.794.033
343	35835586003100	ONDA	PORTADORA	000	13	1983	85	30	06	24	45304	00	00	1.19.288
344	3583558710000	RED	PARA ALUMBRADO ELECTRICO	000	15	1977	85	40	12	28	45401	00	00	72.573
344	35835587100300	RED	PARA ALUMBRADO ELECTRICO	000	15	1977	85	40	12	28	45401	00	00	200.535
344	35835587100400	RED	PARA ALUMBRADO ELECTRICO	000	15	1977	85	40	12	28	45401	00	00	42.105
344	35835587100500	RED	PARA ALUMBRADO ELECTRICO	000	15	1977	85	40	12	28	45401	00	00	21.492.587
346	35835588000100	INSTALACIONES	COMBUSTIB RES LIQUIDOS	000	13	1957	85	30	32	00	45501	00	00	76.000.000
345	35835588000300	INSTALACIONES	LIQUIDOS RESIDUALES	000	00	1974	85	30	15	15	45502	00	00	0
347	35835588000400	INSTALACIONES	LIQUIDOS RESIDUALES	000	00	1957	85	30	32	00	45503	00	00	0
275	35835588000200	RED FERROVIARIA	VIA AUXILIAR	000	01	1956	85	50	33	17	45202	00	00	4.048.215.471
TOTAL SECTOR DE KM 0158.638 A KM 0162.287Z														

SECTOR: 65810 PR:BUENOS AIRES DTO:PUAN EST:

142	3584481000000	ZONA	VIA DE KM 158639 A 152287	000	00	1986	85	00	00	00	45000	00	00	0
142	3584481000001	ZONA	VIA DE KM 158639 A 152287	000	00	1986	85	00	00	00	45000	00	00	0
275	3584481200000	RED FERROVIARIA	VIA PRINCIPAL	000	03	1905	85	25	84	00	45201	00	00	1.289.288.000
343	3584481600000	RED	TELEGRAFICA Y TELEFONICA	000	00	1910	85	50	79	00	45301	00	00	1.289.288.001
TOTAL SECTOR DE KM 0162.287 A KM 0163.312C														

SECTOR: 65830 PR:BUENOS AIRES DTO:ADOLF ALSINA EST:1620 CA ADA MARIANO


137	3584503000001	CUADRO	ESTACION CAADA MARIANO	000	00	1986	85	00	00	00	45000	00	00	0
275	3584503000100	RED FERROVIARIA	VIA PRINCIPAL	000	01	1905	85	25	84	00	45201	00	00	330.050.000
343	3584503600000	RED	TELEGRAFICA	000	00	1910	85	50	79	00	45301	00	00	1
137	3587006000001	CUADRO	EST KM 162307 A 153292	000	00	1986	85	00	00	00	45000	00	00	0
275	3587006200000	RED FERROVIARIA	VIA AUXILIAR	000	40	1905	85	50	84	00	40122	00	00	440.818.000
TOTAL SECTOR DE KM 0163.312 A KM 0176.587Z														

SECTOR: 65840 PR:BUENOS AIRES DTO:ADOLF ALSINA EST:

142	3584511000001	ZONA	VIA DE KM 163312 A 175587	000	00	1986	85	00	00	00	45000	00	00	0
275	3584511200000	RED FERROVIARIA	VIA PRINCIPAL	000	01	1905	85	25	84	00	45201	00	00	4.274.550.000
343	3584511600000	RED	TELEGRAFICA	000	00	1910	85	50	79	00	45301	00	00	1




465



617



LINEA: SARMIENTO	NOM NRO.DE.IDEN.	DIRECCION 3	DESCRIPCION DEL BIEN	MAGNITUD	CC	APSE	AC	VU VT VR	CTACD	VALOR NETO	
	SECTOR:65840	PR:BUENOS AIRES	DTO:ADOLFJ ALSINA	EST:					DE KM 0163.312	A KM 0176.587Z	
									TOTAL SECTOR	4.274.550.001	
	SECTOR:65850	PR:BUENOS AIRES	DTO:ADOLFJ ALSINA	EST:1621	AVESTRUZ				DE KM 0176.587	A KM 0177.612C	
	137	3587014000001	CUADRO ESTACION KM 176627 A 177000	000100897	00	1986	85	00	00	00	40100
	137	3584539000001	CUADRO ESTACION AVESTRUZ	000098977	00	1986	85	00	00	00	45000
	275	3584538200100	RED FERROVIARIA VIA PRINCIPAL	033301025	01	1905	85	25	84	00	45201
	343	3584538500000	RED TELEGRAFICA	000001025	00	1910	85	50	79	00	45301
									TOTAL SECTOR	330.050.001	
	SECTOR:65860	PR:BUENOS AIRES	DTO:ADOLFJ ALSINA	EST:					DE KM 0177.612	A KM 0179.904Z	
	142	3584546000001	ZONA VIA DE KM 177612 A 179904	000080219	00	1986	85	00	00	00	45000
	275	3584546200100	RED FERROVIARIA VIA PRINCIPAL	033302292	01	1905	85	25	84	00	45201
	343	3584546600000	RED TELEGRAFICA	000002292	00	1910	85	50	79	00	45301
									TOTAL SECTOR	738.024.001	
	SECTOR:65870	PR:LA PAMPA	DTO:GUATRACHE	EST:					DE KM 0179.904	A KM 0194.075Z	
	142	3584554000001	ZONA VIA DE KM 179904 A 194075	000472728	00	1986	85	00	00	00	45000
	275	3584554200100	RED FERROVIARIA VIA PRINCIPAL	033314171	01	1905	85	25	84	00	45201
									TOTAL SECTOR	4.563.062.000	
	SECTOR:65880	PR:LA PAMPA	DTO:GUATRACHE	EST:1622	GUATRACHE				DE KM 0194.075	A KM 0195.907C	
	137	3584562000000	CUADRO ESTACION GUATRACHE	000419502	00	1986	85	00	00	00	45000
	275	3584562200100	RED FERROVIARIA VIA PRINCIPAL	033301932	02	1905	85	25	84	00	45201
	275	3584562200200	RED FERROVIARIA VIA AUXILIAR	023303222	08	1905	85	50	84	00	45202
	332	3584562600700	GALPON DE CARGAS N 1 GUATRACHE	000000160	22	1906	85	30	83	00	45102
	332	3584562400800	GALPON DE CEREALES N 2 GUATRACHE	000000900	22	1906	85	30	83	00	45102
	332	3584562400900	GALPON DE CEREALES N 3 GUATRACHE	000000450	22	1906	85	30	83	00	45102
	332	3584562401000	GALPON DE CEREALES N 4 GUATRACHE	000000450	22	1906	85	30	83	00	45102
	332	3584562401100	GALPON DE CEREALES N 5 GUATRACHE	000000675	22	1906	85	30	83	00	45102
	343	3584562401200	GALPON DE CEREALES N 6 GUATRACHE	000000900	22	1906	85	30	83	00	45102
	343	3584562500000	RED TELEGRAFICA	000001832	00	1910	85	50	79	00	45301
	343	3584562600300	APARATO TELEGRAFICOS	000000001	00	1930	85	30	59	00	45304
									TOTAL SECTOR	1.783.313.002	
	SECTOR:65890	PR:LA PAMPA	DTO:GUATRACHE	EST:					DE KM 0195.907	A KM 0208.605Z	
	142	3584589000001	ZONA VIA DE KM 195907 A 208605	000540241	00	1986	85	00	00	00	45000
	275	3584589200100	RED FERROVIARIA VIA PRINCIPAL	033313246	02	1905	85	25	84	00	45201
	343	3584589600000	RED TELEGRAFICA Y TELEFONICA	000012698	00	1910	85	50	79	00	45301
									TOTAL SECTOR	4.265.212.001	

Handwritten signature and initials.

A N E X O 7-7-1. - I N M U E B L E S

LINEA: SARMIENTO

NOM	NRO.DE.IDEN.	DIRECCION D DESCRIPCION DEL BIEN	MAGNITUD	CC	APSE	AC	VU	VT	VR	CTACO	VALOR NETO
SECTOR:65900 PR:LA PAMPA DTO:GUATRACHE EST:1623 REMECO											
137	3587040000001	CUADRO EST KM 208505 A 209530	000	000098524	00	1986	85	00	00	00	0
275	3587040200000	RED FERROVIARIA VIA AUXILIAR	000	033301721	04	1906	85	50	83	00	554.162.000
332	3587040400000	GALPON DE CARGAS N 1 REMECO	000	000002050	22	1906	86	30	83	00	8.750.000
332	3587040400000	GALPON DE CARGAS N 2 REMECO	000	000004050	22	1906	85	30	83	00	15.750.000
332	3587040400000	GALPON DE CARGAS N 3 REMECO	000	000006075	22	1906	85	30	83	00	23.625.000
137	3584597000001	CUADRO ESTACION REMECO	000	000096225	00	1986	85	00	00	00	0
275	3584597200010	RED FERROVIARIA VIA PRINCIPAL	000	033301025	01	1906	85	25	83	00	330.050.000
343	3584597600000	RED TELEGRAFICA Y TELEFONICA	000	000001025	00	1910	85	50	79	00	1
TOTAL SECTOR 932.337.001											


NOM	NRO.DE.IDEN.	DIRECCION D DESCRIPCION DEL BIEN	MAGNITUD	CC	APSE	AC	VU	VT	VR	CTACO	VALOR NETO
SECTOR:65910 PR:LA PAMPA DTO:GUATRACHE EST:											
142	3584619000001	ZONA VIA KM 209530 A 210394	000	000026359	00	1986	85	00	00	00	0
275	3584619200010	RED FERROVIARIA VIA PRINCIPAL	000	033300754	01	1906	85	25	83	00	242.788.000
275	3584619200020	RED FERROVIARIA VIA AUXILIAR	000	033300737	03	1906	86	50	83	00	237.314.000
TOTAL SECTOR 480.102.000											

NOM	NRO.DE.IDEN.	DIRECCION D DESCRIPCION DEL BIEN	MAGNITUD	CC	APSE	AC	VU	VT	VR	CTACO	VALOR NETO
SECTOR:65940 PR:LA PAMPA DTO:GUATRACHE EST:											
142	3584627000001	ZONA VIA KM 0176 A 24085	000	000956335	00	1986	85	00	00	00	0
275	3584627200100	RED FERROVIARIA VIA PRINCIPAL	000	023323909	01	1911	86	25	78	00	8.296.423.000
343	3584627600000	RED TELEGRAFICA Y TELEFONICA	000	000023909	00	1910	85	50	79	00	1
TOTAL SECTOR 8.296.423.001											

NOM	NRO.DE.IDEN.	DIRECCION D DESCRIPCION DEL BIEN	MAGNITUD	CC	APSE	AC	VU	VT	VR	CTACO	VALOR NETO
SECTOR:65950 PR:LA PAMPA DTO:GUATRACHE EST:1624 GRAL.M.CAMPDS											
137	3584635000000	CUADRO ESTACION GRAL M CAMPOS	000	000200000	00	1986	85	00	00	00	0
275	3584635200100	RED FERROVIARIA VIA PRINCIPAL	000	023301000	01	1911	85	25	78	00	347.000.000
332	3584635400000	GALPON DE CARGAS N 1 GRAL CAMPOS	000	033301497	04	1911	85	30	78	00	519.459.000
332	3584635400000	GALPON DE CARGAS N 2 3 CAMPOS	000	000001500	22	1911	85	30	78	00	5.250.000
332	3584635400000	GALPON DE CARGAS N 2 3 CAMPOS	000	000001800	22	1911	85	30	78	00	63.000.000
343	3584635400000	GALPON DE CARGAS N 3 3 CAMPOS	000	000000575	21	1911	86	30	78	00	23.625.000
343	3584635600000	RED TELEGRAFICA Y TELEFONICA	000	000001000	00	1910	85	50	79	00	1
343	3584635600000	APARATO TELEGRAFICOS	000	000000001	00	1930	85	30	59	00	1
TOTAL SECTOR 958.334.002											

NOM	NRO.DE.IDEN.	DIRECCION D DESCRIPCION DEL BIEN	MAGNITUD	CC	APSE	AC	VU	VT	VR	CTACO	VALOR NETO
SECTOR:65960 PR:LA PAMPA DTO:GUATRACHE EST:											
142	3584651000001	ZONA VIA KM 25085 A 38550	000	000554596	00	1986	85	00	00	00	0
275	3584651200100	RED FERROVIARIA VIA PRINCIPAL	000	023313465	01	1911	85	25	78	00	4.672.355.000
343	3584651600000	RED TELEGRAFICA	000	000013465	00	1910	85	50	79	00	1
TOTAL SECTOR 4.672.355.001											


NOM	NRO.DE.IDEN.	DIRECCION D DESCRIPCION DEL BIEN	MAGNITUD	CC	APSE	AC	VU	VT	VR	CTACO	VALOR NETO
SECTOR:65970 PR:LA PAMPA DTO:GUATRACHE EST:1625 APJYACO											
137	3584732000001	CUADRO ESTACION KM 38550 A 3955000	000	000092500	00	1986	85	00	00	00	0
137	3584678000001	CUADRO ESTACION APJYACO	000	000200000	00	1986	85	00	00	00	0
275	3584678200100	RED FERROVIARIA VIA PRINCIPAL	000	023301000	01	1911	85	25	78	00	347.000.000



*[Handwritten signature]*

A N E X O 7.7.1. - I N M U E B L E S

LINEA: SARMIENTO	NOM NRO. DE IDEN.	DIRECCION D DESCRIPCION DEL BIEN	MAGNITUD CC	APSE AC	VU VT VR CTACD	VALDR NETO
SECTOR: 65970 PR: LA PAMPA	DTD: GUATRACHE	EST: 1626 APUYACO			DE KM 0038.550	A KM 0039.550C
343 3584678600000	RED TELEGRAFICA Y TELEFONICA	000001000 00	1910 85	50 79 00 45301	1	
TOTAL SECTOR						347.000.001
DE KM 0039.550						A KM 0048.500Z
SECTOR: 65990 PR: LA PAMPA	DTD: GUATRACHE	EST:				
142 3584686000001	ZONA VIA KM 39550 A 48500	000 000358000 00	1986 85	00 00 00 45000	0	
275 3584686200100	RED FERROVIARIA VIA PRINCIPAL	023308950 01	1911 85	25 78 00 45201	1	3.105.650.000
343 3584686600000	RED TELEGRAFICA Y TELEFONICA	000009950 00	1910 85	50 79 00 45301	1	
TOTAL SECTOR						3.105.650.001
DE KM 0048.500						A KM 0049.500C
SECTOR: 65990 PR: LA PAMPA	DTD: GUATRACHE	EST: 1626 ALPACHIRI				
275 3584708200200	RED FERROVIARIA VIA AUXILIAR	033300420 02	1960 85	50 29 21 45202	0	145.740.000
275 3584767200200	RED FERROVIARIA VIA AUXILIAR	033300438 02	1911 85	50 78 00 40122	0	151.986.000
137 3584694000000	CUADRO ESTACION ALPACHIRI	000190300 00	1986 85	00 00 00 45000	0	
275 3584694200100	RED FERROVIARIA VIA PRINCIPAL	023301000 01	1911 85	25 78 00 45201	0	347.000.000
275 3584694200200	RED FERROVIARIA VIA AUXILIAR	002333245 09	1911 85	50 78 00 45202	0	11.536.015.000
332 3584694400500	GALPON DE CARGAS N 1 ALPACHIRI	000000160 22	1911 85	30 78 00 45102	0	5.600.000
332 3584694400500	GALPON DE CEREALES N 2 ALPACHIRI	000000900 22	1911 85	30 78 00 45102	0	31.500.000
332 3584694400700	GALPON DE CEREALES N 3 ALPACHIRI	000000900 22	1911 85	30 78 00 45102	0	31.500.000
332 3584694400800	GALPON DE CEREALES N 5 ALPACHIRI	000000900 22	1911 85	30 78 00 45102	0	31.500.000
343 3584694600000	RED TELEGRAFICA Y TELEFONICA	000001000 00	1910 86	50 79 00 45301	1	
343 3584694500300	APARATO TELEGRAFICOS	000000001 00	1930 85	30 59 00 45304	1	
TOTAL SECTOR						12.280.841.002
DE KM 0049.500						A KM 0069.176Z
SECTOR: 65991 PR: LA PAMPA	DTD: GUATRACHE	EST:				
142 3584716000001	ZONA VIA KM 49500 A 59175	000 000011100 00	1986 85	00 00 00 45000	0	250.534.000
275 3584716200100	RED FERROVIARIA VIA PRINCIPAL	033300722 01	1911 85	25 78 00 45201	0	61.072.000
142 3584775000001	ZONA VIA KM 49777 A 59175	000 000775967 00	1986 85	00 00 00 40100	0	
TOTAL SECTOR						311.606.000
DE KM 0069.176						A KM 0095.496Z
SECTOR: 65992 PR: LA PAMPA	DTD: GUATRACHE	EST:				
142 3584724000001	ZONA VIA KM 69176 A 85426	000 000563266 00	1986 85	00 00 00 45000	0	
142 3584791000001	ZONA VIA KM 83288 A 85426	000 000088308 00	1986 85	00 00 00 40100	0	
TOTAL SECTOR						0
DE KM 0000.280						A KM 0012.722Z
SECTOR: 66010 PR: BUENOS AIRES	DTD: ADOLF ALSINA	EST:				
142 3584805000001	ZONA VIA DE KM 0230 A 12722	000 000497697 00	1986 85	00 00 00 45000	0	4.317.374.000
275 3584805200100	RED FERROVIARIA VIA PRINCIPAL	023312442 01	1909 85	25 80 00 45201	1	
343 3584805600000	RED TELEGRAFICA Y TELEFONICA	000012442 00	1910 85	50 79 00 45301	1	
TOTAL SECTOR						4.317.374.001






EMILIO MARIA OGANDO (M)  
ESCRIBANO ADSCRITO

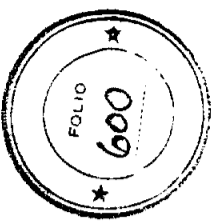
LINEA: SARMIENTO	NOM NRO.DE.IDEN.	DIRECCION 3 DESCRIPCION DEL BIEN	MAGNITUD	CC	APSE	AC	VU VT VR CTACO	VALOR NETO
SECTOR:66020 PR:LA PAMPA DTO:ATREUCO EST:								
142	3584821000001	ZONA VIA	000	000014702	00	1986	85	00 00 00 45000
275	3584821000100	RED FERROVIARIA VIA PRINCIPAL		023300368	01	1909	85	25 80 00 45201
343	3584821600000	RED TELEGRAFICA Y TELEFONICA		000000368	00	1910	85	50 79 00 45301
TOTAL SECTOR 127.696.000								
DE KM 0012.722 A KM 0013.090Z								
SECTOR:66030 PR:LA PAMPA DTO:ATREUCO EST:1602 ROLON								
137	3584848000001	CUADRO ESTACION	000	000200000	00	1986	85	00 00 00 45000
275	3584848200100	RED FERROVIARIA VIA PRINCIPAL		023301000	01	1909	85	25 80 00 45201
275	3584848200200	RED FERROVIARIA VIA AUXILIAR		023301945	04	1909	85	50 80 00 45202
332	3584848400000	GALPON DE CEREALES N 1		000000266	22	1909	85	30 80 00 45102
332	3584848400050	GALPON DE CEREALES N 2 ROLON		000000592	21	1909	85	30 80 00 45102
332	3584848400050	GALPON DE CEREALES N 3 ROLON		000000720	21	1909	85	30 80 00 45102
203	3584848400090	CASILLA PESAJE BASCULA VAGONES ROL		000000017	00	1971	85	50 18 32 45101
203	3584848400090	CASILLA PESAJE BASCULA CAMIONES R3		000000010	00	1971	85	50 18 32 45101
279	3584848401000	SILDS		000000041	21	1971	85	30 18 12 45102
TOTAL SECTOR 1.158.625.000								
DE KM 0014.090 A KM 0014.090C								
SECTOR:66040 PR:LA PAMPA DTO:ATREUCO EST:								
142	3584864000001	ZONA VIA DE KM 14090 A 14700	000	000424400	00	1986	85	00 00 00 45000
275	3584864200100	RED FERROVIARIA VIA PRINCIPAL		023310610	01	1909	85	25 80 00 45201
TOTAL SECTOR 3.681.670.000								
DE KM 0014.090 A KM 0024.700Z								
SECTOR:66050 PR:LA PAMPA DTO:ATREUCO EST:1603 HIDALGO								
137	3585003000001	CUADRO ESTACION 24700 A 25700	000	000112272	00	1986	85	00 00 00 40100
275	3585003200200	RED FERROVIARIA VIA AUXILIAR		023302305	06	1909	85	50 80 00 40122
332	3585003400040	GALPON DE CEREALES N 2 HIDALGO		000000233	22	1909	85	30 80 00 40142
137	3584872000001	CUADRO ESTACION HIDALGO	000	000087727	00	1986	85	00 00 00 45000
275	3584872200100	RED FERROVIARIA VIA PRINCIPAL		023301000	01	1909	85	25 80 00 45201
TOTAL SECTOR 1.154.990.000								
DE KM 0024.700 A KM 0025.700C								
SECTOR:66060 PR:LA PAMPA DTO:ATREUCO EST:								
142	3584899000001	ZONA VIA DE KM 25700 A 37071	000	000432260	00	1986	85	00 00 00 45000
275	3584899200100	RED FERROVIARIA VIA PRINCIPAL		023311371	01	1909	85	25 80 00 45201
TOTAL SECTOR 3.945.737.000								
DE KM 0025.700 A KM 0037.071Z								
SECTOR:66070 PR:LA PAMPA DTO:ATREUCO EST:1604 MACACHIN								
137	3584902000000	CUADRO ESTACION MACACHIN	000	000186014	00	1986	85	00 00 00 45000
275	3584902200100	RED FERROVIARIA VIA PRINCIPAL		023300955	01	1909	85	25 80 00 45201
275	3584902200200	RED FERROVIARIA VIA AUXILIAR		023302263	04	1909	85	50 80 00 45202
332	3584902400050	GALPON DE CARGAS N1 MACACHIN		000000257	22	1909	85	30 80 00 45102
332	3584902400050	GALPON DE CARGAS N2 MACACHIN		000000686	21	1909	85	30 80 00 45102
TOTAL SECTOR 1.173.661.000								
DE KM 0037.071 A KM 0038.026C								

A N E X O 7.7.1. - I N M U E R L E S



SECRETARÍA MARIA OGANDO (M)  
ESCRIBANO ADSCRIPTO

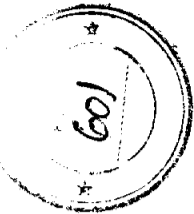
LINEA: SARMIENTO	NOM NRO.DE.IDEN.	DIRECCION O DESCRIPCION DEL BIEN	MAGNITUD	CC	APSE	AC	VU VT VR CTACO	VALOR NETO
SECTOR:66090	PR:LA PAMPA	DTO:ATREUCO	EST:				DE KM 0038.026	A KM 0051.000Z
142	3584937000001	ZONA VIA DE KM 38226 A 31000	000	000483066	00	1986	00 00 00	4.501.978.000
275	3584937200100	RED FERROVIARIA VIA PRINCIPAL		023312974	01	1909	25 80 00	
343	3584937600000	RED TELEGRAFICA Y TELEFONICA		000012974	00	1910	50 79 00	
							TOTAL SECTOR	4.501.978.001
SECTOR:66090	PR:LA PAMPA	DTO:ATREUCO	EST:1605	ATREUCO			DE KM 0051.000	A KM 0052.000C
137	3585039000001	CUADRO ESTACION KM 51000 A 5200000	000	00141156	00	1986	00 00 00	0
275	3585039200200	RED FERROVIARIA VIAS AUXILIARES		023302164	05	1909	50 80 00	750.908.000
332	3585038400400	GALPON DE CEALES N2 ATREUCO		00000914	22	1909	30 80 00	31.990.000
137	3584945000001	CUADRO ESTACION ATREUCO	000	000058843	00	1986	00 00 00	0
275	3584945200100	RED FERROVIARIA VIA PRINCIPAL		023301000	01	1909	25 80 00	347.000.000
							TOTAL SECTOR	1.129.898.000
SECTOR:66100	PR:LA PAMPA	DTO:ATREUCO	EST:				DE KM 0052.000	A KM 0069.100Z
142	3584953000001	ZONA VIA DE KM 52000 A 59100	000	000684000	00	1986	00 00 00	0
275	3584953200100	RED FERROVIARIA VIA PRINCIPAL		023317100	01	1909	25 80 00	5.933.700.000
							TOTAL SECTOR	5.933.700.000
SECTOR:66110	PR:LA PAMPA	DTO:ATREUCO	EST:1606	DOB LAS			DE KM 0069.100	A KM 0070.100C
137	3585054000000	CUADRO ESTACION KM 59880 A 7008000	000	00010600	00	1986	00 00 00	0
137	3584961000000	CUADRO ESTACION DOBLAS	000	00120502	00	1986	00 00 00	0
275	3584961200100	RED FERROVIARIA VIA PRINCIPAL		023301000	01	1909	25 80 00	347.000.000
275	3584961200200	RED FERROVIARIA VIA AUXILIARES		033302797	05	1909	50 80 00	970.559.000
332	3584961400500	GALPON DE CARGAS N1 DOBLAS		00000265	22	1909	30 80 00	8.925.000
332	3584961400500	GALPON PARA CEREALES N2 DOBLAS		00000913	21	1909	30 80 00	31.955.000
332	3584961400700	GALPON PARA CEREALES N3 DOBLAS		00000587	21	1909	30 80 00	24.045.000
203	3584961400900	CASILLA DE PESAJE BASCULA CAMIONES		00000009	00	1971	50 18 32	3.780.000
203	3584961401000	CASILLA PESAJE BASCULA VAGONES		00000018	00	1971	50 18 32	7.560.000
							TOTAL SECTOR	1.393.824.000
SECTOR:66111	PR:LA PAMPA	DTO:ATREUCO	EST:				DE KM 0070.100	A KM 0070.500Z
142	3584988000000	ZONA VIA DE KM 70100 A 70500	000	000039500	00	1986	00 00 00	0
275	3584988200100	RED FERROVIARIA VIA PRINCIPAL		033300400	01	1909	25 80 00	138.800.000
275	3584988200200	RED FERROVIARIA VIA AUXILIAR		033300503	02	1909	50 80 00	209.241.000
							TOTAL SECTOR	348.041.000
SECTOR:66150	PR:BUENOS AIRES	DTO:SALLIQUELO	EST:				DE KM 0041.713	A KM 0051.323Z
142	3579917000001	ZONA VIA DE KM 41713 A 51323	000	000456689	00	1986	00 00 00	0
275	3579917200100	RED FERROVIARIA VIA PRINCIPAL		023309610	01	1909	25 80 00	3.334.670.000
343	3579917600000	RED TELEGRAFICA Y TELEFONICA		000009610	00	1910	50 79 00	
							TOTAL SECTOR	3.334.670.001



652



LINEA: SARMIENTO	NOM NRO.DF.IDEN.	DIRECCION D DESCRIPCION DEL BIEN	MAGNITUD	CC	APSE	AC	VU VT VR CTACO	VALDR NETO
SECTOR:66160	PR:BUENOS AIRES	DTO:ADDLFJ ALSINA	EST:				DE KM 0037.000	A KM 0041.7132
142	3579909000001	ZONA VIA DE KM 37000 A 41713	000	000188527	00	1986	00 00 00	45000
275	3579909200100	RED FERROVIARIA VIA PRINCIPAL		023304713	01	1909	25 80 00	45201
343	3579909500000	RED TELEGRAFICA Y TELEFONICA		000004713	00	1910	50 79 00	45301
							TOTAL SECTOR	1.635.411.001
SECTOR:66170	PR:BUENOS AIRES	DTO:ADDLFJ ALSINA	EST:1661	LEUBUCO			DE KM 0035.000	A KM 0037.000C
137	3579887000001	CUADRO ESTACION LEUBUCO	000	000200000	00	1986	00 00 00	45000
275	3579887200100	RED FERROVIARIA VIA PRINCIPAL		023301000	01	1909	25 80 00	45201
275	3579887200200	RED FERROVIARIA VIA AUXILIAR		023302179	02	1909	50 80 00	45202
332	3579887400500	GALPON DE CARGAS N01 LEUBUCO		000000257	22	1909	30 80 00	45102
332	3579887400500	GALPON DE CEREALES N02 LEUBUCO		000000909	22	1909	30 80 00	45102
332	3579887400700	GALPON DE CEREALES N03 LEUBUCO		000000912	21	1909	30 80 00	45102
332	3579887400800	GALPON DE CEREALES N04 LEUBUCO		000000942	22	1909	30 80 00	45102
343	3579887500000	RED TELEGRAFICA Y TELEFONICA		000001000	00	1910	50 79 00	45301
343	3579887500310	APARATO TELEGRAFICOS		000000001	00	1930	30 59 00	45304
							TOTAL SECTOR	1.305.518.002
SECTOR:66190	PR:BUENOS AIRES	DTO:ADDLFJ ALSINA	EST:				DE KM 0022.100	A KM 0036.000Z
142	3579879000001	ZONA VIA DE KM 22100 A 35000	000	000556000	00	1986	00 00 00	45000
275	3579879200100	RED FERROVIARIA VIA PRINCIPAL		023313900	01	1909	25 80 00	45201
343	3579879500000	RED TELEGRAFICA Y TELEFONICA		000023900	00	1910	50 79 00	45301
							TOTAL SECTOR	4.823.300.001
SECTOR:66190	PR:BUENOS AIRES	DTO:ADDLFJ ALSINA	EST:1662	YUTUYACO			DE KM 0021.100	A KM 0022.100C
137	3579836000001	CUADRO ESTACION YUTUYACO	000	000200000	00	1986	00 00 00	45000
275	3579836200100	RED FERROVIARIA VIA PRINCIPAL		023301000	01	1909	25 80 00	45201
275	3579836200200	RED FERROVIARIA VIA AUXILIAR		023302049	06	1909	50 80 00	45202
332	3579836400400	GALPON DE CARGAS N01 YUTUYACO		000000258	22	1909	30 80 00	45102
332	3579836400500	GALPON DE CEREALES N02 YUTUYACO		000000587	21	1909	30 80 00	45102
332	3579836400500	GALPON DE CEREALES N03 YUTUYACO		000000688	21	1909	30 80 00	45102
332	3579836400700	GALPON DE CEREALES N04 YUTUYACO		000000688	21	1909	30 80 00	45102
343	3579836500000	RED TELEGRAFICA Y TELEFONICA		000001000	00	1910	50 79 00	45301
343	3579836500300	APARATOS DE BLOQUEO		000000001	00	1930	30 59 00	45304
343	3579836500310	APARATO TELEGRAFICO		000000001	00	1930	30 59 00	45304
							TOTAL SECTOR	1.220.473.003
SECTOR:66200	PR:BUENOS AIRES	DTO:ADDLFJ ALSINA	EST:				DE KM 0000.776	A KM 0021.100Z
142	3579828000001	ZONA VIA DE KM 0776 A 21100	000	000806957	00	1986	00 00 00	45000
275	3579828200100	RED FERROVIARIA VIA PRINCIPAL		023320324	01	1909	25 80 00	45201
343	3579828500000	RED TELEGRAFICA Y TELEFONICA		000020324	00	1910	50 79 00	45301
							TOTAL SECTOR	7.052.428.001

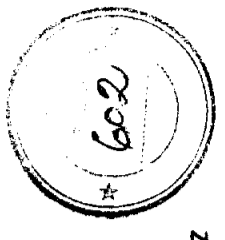


653



EMILIO MARIA CGRANDO (M)  
ESCRIBANO ADSCRIPTO

LINEA: SARMIENTO	NOM NRO.DF.IDEN.	DIRECCION D DESCRIPCION DEL BIEN	MAGNITUD CC	APSE AC	VU VT VR CTACO	VALOR NETO
SECTOR: 64 750 PR: BUENOS AIRES	DTO: PELLEGRINI	EST: 1506 TRES LOMAS			DE KM 0504.220	A KM 0505.120C
137	3580141000000	CUADRO ESTACION EN KM 504220	000	1986	00 00 00	0
137	3579976000000	CUADRO ESTACION TRES LOMAS	000	1986	00 00 00	0
275	35799762000100	RED FERROVIARIA VIA PRINCIPAL	033301000	1903	25 86 00	1.466.520.000
275	35799764000100	RED FERROVIARIA VIA AUXILIAR	033304434	1903	50 86 00	91.140.000
332	35799764001000	EDIFICIO DE ESTACION TRES LOMAS	000000176	1903	30 86 00	1.160.000
332	3579976401100	GALPON DE CARGAS NO 1 TRES LOMAS	000001626	1903	30 86 00	8.130.000
332	3579976401200	GALPON DE CEREALES NO 2 TRES LOMAS	000001304	1903	30 86 00	6.520.000
332	3579976401300	GALPON DE CEREALES NO 3 TRES LOMAS	00000975	1903	30 86 00	34.125.000
332	3579976401400	GALPON DE CEREALES NO 4 TRES LOMAS	00000978	1903	30 86 00	34.238.000
332	3579976401500	GALPON DE CEREALES NO 5 TRES LOMAS	00000963	1903	30 86 00	67.410.000
199	3579976401800	BALON PUBLICOS TRES LOMAS	00000011	1903	50 49 01	2.310.000
206	3579976401700	CASA BOMBA TRES LOMAS	00000019	1940	50 49 01	1.540.000
343	3579976500000	GARAJE VELOCIPEDOS GJARDAHILLO	00000011	1940	50 79 00	1
343	3579976500000	RED TELEGRAFICA Y TELEFONICA	00000900	1910	30 59 00	1
343	35799765003000	APARATOS DE CONTROL TRENES	00000001	1930	30 59 00	1
343	35799765003100	APARATOS TELEGRAFICOS	00000003	1930	30 39 00	1
346	35799768000100	INSTALACIONES PARA AGUA POTABLE	011000500	1950	30 39 00	1
347	35799768000400	INSTALACIONES LIQUIDOS RESIDUALES	012200268	1950	30 39 00	1
TOTAL SECTOR						2.048.123.483
SECTOR: 64 990 PR: BUENOS AIRES	DTO: TRENOJE LAUQUEN	EST:			DE KM 0459.746	A KM 0487.151Z
142	3584457000001	ZONA VIA DE KM 459745 A 487151	000	1986	00 00 00	0
275	35844572000100	RED FERROVIARIA VIA PRINCIPAL	033327405	1903	25 86 00	9.043.650.000
343	35844575000000	LINEA TELEGRAFICA Y TELEFONICA	000027405	1910	50 79 00	1
TOTAL SECTOR						9.043.650.001
SECTOR: 64 990 PR: BUENOS AIRES	DTO: PELLEGRINI	EST:			DE KM 0487.151	A KM 0491.000Z
142	3579933000001	ZONA VIA DE KM 487151 A 491000	000	1986	00 00 00	0
275	35799332000100	RED FERROVIARIA VIA PRINCIPAL	033303849	1903	25 86 00	1.270.170.000
343	35799335000000	LINEA TELEGRAFICA Y TELEFONICA	000003849	1910	50 79 00	1
TOTAL SECTOR						1.270.170.001
SECTOR: 65 000 PR: BUENOS AIRES	DTO: PELLEGRINI	EST: 1642 PEHUELCHES			DE KM 0491.000	A KM 0492.000C
137	3580133000001	CUADRO EST KM 491020 A 491980	000	1986	00 00 00	0
137	3579941000001	CUADRO ESTACION PEHUELCHES	000	1986	00 00 00	0
275	35799412000100	RED FERROVIARIA VIA PRINCIPAL	033301000	1903	25 86 00	330.000.000
275	35799412002000	RED FERROVIARIA VIA AUXILIAR	033301073	1903	50 86 00	354.090.000
TOTAL SECTOR						684.090.000
SECTOR: 65 010 PR: BUENOS AIRES	DTO: PELLEGRINI	EST:			DE KM 0492.000	A KM 0504.220Z
142	3579968000000	ZONA VIA KM 492000 A 504220	000	1986	00 00 00	0
142	3579968000001	ZONA VIA KM 492000 A 504220	000	1986	00 00 00	0
275	35799682000100	RED FERROVIARIA VIA PRINCIPAL	033313113	1903	25 86 00	4.327.290.000
275	35799682002000	RED FERROVIARIA VIA AUXILIAR	033300128	1903	50 86 00	42.240.000
343	35799685000000	RED TELEGRAFICA Y TELEFONICA	000012220	1910	50 79 00	1



652



LINEA: SARMIENTO	NOM NRO.DE.IDEN.	DIRECCION D DESCRIPCION DEL BIEN	MAGNITUD	CC	APSE	AC	VU VT VR CTACO	VALOR NETO
SECTOR:65010	PR:BUENOS AIRES	DTO:PELLEGRINI	EST:				DE KM 0492.000	A KM 0504.220Z
	TOTAL SECTOR							4.369.530.001
SECTOR:66230	PR:BUENOS AIRES	DTO:PELLEGRINI	EST:				DE KM 0505.120	A KM 0521.800Z
142	3579992000000	ZONA VIA DE KM 505120 A 521800	000	00032000	00	1986	85	0
142	3579992000001	ZONA VIA DE KM 505120 A 521800	000	000684422	00	1986	85	0
275	3579992200100	RED FERROVIARIA VIA PRINCIPAL	000	033317521	02	1903	85	5.781.930.000
275	3579992200200	RED FERROVIARIA VIA AUXILIAR	000	033300096	01	1903	85	31.680.000
343	3579992630000	RED TELEGRAFICA Y TELEFONICA	000	000016780	00	1910	85	1
	TOTAL SECTOR							5.813.610.001
SECTOR:66240	PR:BUENOS AIRES	DTO:PELLEGRINI	EST:1507	INGENIERO THOMPSON	DE KM 0521.800	A KM 0522.700C		
137	3590001000000	CUADRO ESTACION UNG THOMPSON	000	000160000	00	1986	85	0
275	3590001200100	RED FERROVIARIA VIA PRINCIPAL	000	033300900	01	1903	85	297.000.000
275	3590001200200	RED FERROVIARIA VIA AUXILIAR	000	033301790	05	1903	85	590.700.000
332	3590001400400	GALPON DE CARGAS N01 INS THOMPSON	000	00000243	22	1903	85	8.505.000
332	3590001400500	GALPON DE CEREALES N02 I THOMPSON	000	00000986	22	1903	85	4.930.000
332	3590001400600	GALPON DE CEREALES N03 I THOMPSON	000	00000462	21	1903	85	32.340.000
343	3590001600000	RED TELEGRAFICA Y TELEFONICA	000	000000900	00	1910	85	1
343	3590001600000	APARATOS DE CONTRL TRENES	000	000000001	00	1930	85	1
343	3590001600310	APARATO TELEGRAFICO	000	000000001	00	1930	85	1
	TOTAL SECTOR							933.475.003
SECTOR:66250	PR:BUENOS AIRES	DTO:PELLEGRINI	EST:				DE KM 0522.700	A KM 0526.104Z
142	358000280000000	ZONA VIA DE KM 522700 A 525104	000	000042267	00	1986	85	0
142	358000280000001	ZONA VIA DE KM 522700 A 525104	000	000089916	00	1986	85	0
275	35800028200100	RED FERROVIARIA VIA PRINCIPAL	000	033303404	01	1903	85	1.123.320.000
343	358000285000000	RED TELEGRAFICA Y TELEFONICA	000	000013404	00	1910	85	1
	TOTAL SECTOR							1.123.320.001
SECTOR:66260	PR:BUENOS AIRES	DTO:SALLIQUELO	EST:				DE KM 0526.104	A KM 0537.800Z
142	359000360000000	ZONA VIA KM 525104 A 537900	000	000008000	00	1986	85	0
142	359000360000001	ZONA VIA KM 525104 A 537900	000	000459832	00	1986	85	0
275	35900036200100	RED FERROVIARIA VIA PRINCIPAL	000	033311696	01	1903	85	3.859.680.000
343	35900036200200	VIA AUXILIAR	000	033300267	01	1903	85	22.110.000
343	359000365000000	RED TELEGRAFICA Y TELEFONICA	000	000011696	00	1910	85	1
	TOTAL SECTOR							3.881.790.001
SECTOR:66270	PR:BUENOS AIRES	DTO:SALLIQUELO	EST:1508	SALLIQUELO	DE KM 0537.800	A KM 0538.900C		
137	359000440000000	CUADRO ESTACION SALLIQUELO	000	000149120	00	1986	85	0
275	35900044200100	RED FERROVIARIA VIA PRINCIPAL	000	033301000	01	1903	85	330.000.000
275	35900044200200	RED FERROVIARIA VIA AUXILIAR	000	033304247	11	1903	85	1.401.510.000
210	35900044400100	EDIFICIO ESTACION SALLIQUELO	000	000000423	00	1903	85	88.830.000
332	35900044400700	GALPON DE CARGAS N01 SALLIQUELO	000	00000245	22	1903	85	8.575.000
332	35900044400900	GALPON DE CEREALES N02 SALLIQUELO	000	000000497	21	1903	85	34.790.000

Handwritten signature or initials.



655



EMILIO MARIA GRANDA (M)  
ESCRIBANO Acreditado

LINEA:	SARMIENTO	NOM	NRO.DE.IDEN.	DIRECCION O DESCRIPCION DEL BIEN	MAGNITUD	CC	APSE	AC	VU	VT	VR	CTACO	DE KM	VALOR NETO	A KM	
SECTOR:	66270	PR:	BUENOS AIRES	DTO:SALLIQUELLO	EST:1508	SALLIQUELLO										
332	35800	444000000		GALPON DE CEREALES N03 SALLIQUELLO	000001375	21	1903	85	30	86	00	45102		96.250.000		
332	35800	444010000		GALPON DE CEREALES N04 SALLIQUELLO	000001159	22	1903	85	30	86	00	45102		81.130.000		
199	35800	444011000		BADOS PUBLICOS SALLIQUELLO	000000011	00	1903	85	50	86	00	45101		2.310.000		
206	35800	444012000		CASA 30MBA SALLIQUELLO	000000016	00	1920	85	50	69	00	45101				
203	35800	444013000		CASILLA DE DESAJE BASCULA CAMIONES	000000009	00	1971	85	50	18	32	45101		3.780.000		
203	35800	444014000		CASILLA DE DESAJE SALLIQUELLO	000000018	00	1971	85	50	18	32	45101		7.560.000		
279	35800	444015000		PLANTA DE SILOS SALLIQUELLO	000000041	21	1971	85	30	18	12	45102		8.610.000		
343	35800	446000000		RED TELEGRAFICA Y TELEFONICA	000001000	00	1910	85	50	79	00	45301				
343	35800	446003000		APARATO CONTROL TRENES	000000002	00	1930	85	30	59	00	45304				
343	35800	446003100		APARATO TELEGRAFICO	000000003	00	1930	85	30	59	00	45304				
346	35800	448000100		INSTALACIONES PARA AGUA POTABLE	011000040	00	1963	85	30	26	04	45501		4.067.660		
347	35800	448000100		INSTALACIONES LIQUIDOS RESIDUALES	012200192	00	1963	85	30	26	04	45503		1.485.513		
137	35801	680000000		CUADRO EST KM 537820 A 537832	000000072	00	1986	85	00	00	00	40100				
				TOTAL SECTOR										2.068.898.177		
SECTOR:	66290	PR:	BUENOS AIRES	DTO:SALLIQUELLO	EST:											
142	35844	650000000		ZONA VIA KM 539903 A 545712	000	000008000	00	1986	85	00	00	00	45000			
142	35844	650000001		ZONA VIA KM 539903 A 545712	000	000308561	00	1986	85	00	00	00	45000			
275	35844	652000100		RED FERROVIARIA VIA PRINCIPAL	033308860	02	1903	85	25	86	00	45201		2.923.800.000		
275	35844	652000200		RED FERROVIARIA VIA AUXILIAR	033300087	01	1903	85	50	86	00	45202		28.710.000		
343	35844	655000000		RED TELEGRAFICA Y TELEFONICA	0000007912	00	1910	85	50	79	00	45301				
				TOTAL SECTOR										2.952.510.001		
SECTOR:	66290	PR:	BUENOS AIRES	DTO:GUAMINI	EST:											
142	35800	520000001		ZONA VIA KM 545712 A 563800	000	000675256	00	1986	85	00	00	00	45000			
275	35800	522000100		RED FERROVIARIA VIA PRINCIPAL	033317088	01	1903	85	25	86	00	45201		5.639.040.000		
343	35800	525000000		RED TELEGRAFICA Y TELEFONICA	000017088	00	1910	85	50	79	00	45301				
				TOTAL SECTOR										5.639.040.001		
SECTOR:	66300	PR:	BUENOS AIRES	DTO:GUAMINI	EST:1509	FATRALD										
137	35800	790000001		CUADRO ESTACION FATRALD	000160000	00	1986	85	00	00	00	45000				
275	35800	792000100		RED FERROVIARIA VIA PRINCIPAL	033301000	01	1903	85	25	86	00	45201		330.000.000		
275	35800	792000200		RED FERROVIARIA VIA AUXILIAR	033301023	03	1903	85	50	86	00	45202		337.590.000		
332	35800	794000500		GALPON DE CARGAS N01 FATRALD	000000245	22	1903	85	30	86	00	45102		8.575.000		
332	35800	794000500		GALPON DE CARGAS N02 FATRALD	000001181	21	1903	85	30	86	00	45102		5.905.000		
204	35800	794000800		DEPOSITO FATRALD	000000029	22	1903	85	50	86	00	45101		2.030.000		
				TOTAL SECTOR										684.100.000		
SECTOR:	66310	PR:	BUENOS AIRES	DTO:GUAMINI	EST:											
142	35844	730000001		ZONA VIA KM 554803 A 565933	000	000045332	00	1986	85	00	00	00	45000			
275	35844	732000100		RED FERROVIARIA VIA PRINCIPAL	033301133	01	1903	85	25	86	00	45201		373.890.000		
				TOTAL SECTOR										373.890.000		

LINEA: SARMIENTO

NOM NRO.DE.IDEN. DIRECCION D DESCRIPCION DEL BIEN MAGNITUD CC APSE AC VU VT VR CTACD VALDR NETO

SECTOR:66320 PR:BUENOS AIRES DTO:ADOLFO ALSINA EST: DE KM 0565.933 A KM 0589.636Z

Table with 10 columns: Line Item, Description, Magnitude, CC, APSE, AC, VU, VT, VR, CTACD, VALDR NETO. Includes sub-total for Sector 66320.

SECTOR:66360 PR:BUENOS AIRES DTO:ADOLFO ALSINA EST: DE KM 0001.789 A KM 0010.366Z

Table with 10 columns: Line Item, Description, Magnitude, CC, APSE, AC, VU, VT, VR, CTACD, VALDR NETO. Includes sub-total for Sector 66360.

SECTOR:66370 PR:BUENOS AIRES DTO:ADOLFO ALSINA EST:1600 ARTURO VATTONE DE KM 0010.366 A KM 0011.391C

Table with 10 columns: Line Item, Description, Magnitude, CC, APSE, AC, VU, VT, VR, CTACD, VALDR NETO. Includes sub-total for Sector 66370.

SECTOR:66380 PR:BUENOS AIRES DTO:ADOLFO ALSINA EST: DE KM 0011.391 A KM 0025.015Z

Table with 10 columns: Line Item, Description, Magnitude, CC, APSE, AC, VU, VT, VR, CTACD, VALDR NETO. Includes sub-total for Sector 66380.

SECTOR:66390 PR:BUENOS AIRES DTO:ADOLFO ALSINA EST:1601 TRES LAGUNAS DE KM 0025.015 A KM 0026.035C

Table with 10 columns: Line Item, Description, Magnitude, CC, APSE, AC, VU, VT, VR, CTACD, VALDR NETO. Includes sub-total for Sector 66390.

SECTOR:66400 PR:BUENOS AIRES DTO:ADOLFO ALSINA EST: DE KM 0026.035 A KM 0047.683Z

Table with 10 columns: Line Item, Description, Magnitude, CC, APSE, AC, VU, VT, VR, CTACD, VALDR NETO. Includes sub-total for Sector 66400.


Handwritten signature and initials at the bottom right of the page.




604

658

EMILIO MARIA OBANDO  
ESCRIBANO ADSCRITO

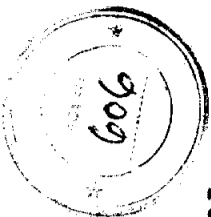


6.1.7



LINEA: SARMIENTO	NOM NRO.DE.IDEN.	DIRECCION O DESCRIPCION DEL BIEN	MAGNITUD	CC	APSE	AC	VU VT VR CTACO	VALOR NETO
SECTOR: 66420 PR:LA PAMPA DTO:TRENE- EST:								
142	3585062000001	ZONA VIA DE KM 545533 A 545500 000	000718841	00	1986	85	00 00 00 45000	0
275	3585062200100	RED FERROVIARIA VIA PRINCIPAL	033317967	01	1906	85	25 83 00 45201	5.857.242.000
343	3585062600000	RED TELEGRAFICA Y TELEFONICA	000017967	00	1910	85	50 79 00 45301	1
TOTAL SECTOR 5.857.242.001								
SECTOR: 66430 PR:LA PAMPA DTO:TRENE- EST:1231 TRENEL								
137	3585089000000	CUADRO ESTAC DE KM 545520 A 565000	000013410	00	1986	85	00 00 00 40100	0
137	3585089000000	CUADRO ESTACION TRENEL	000186590	00	1986	85	00 00 00 45000	0
275	3585089200100	RED FERROVIARIA VIA PRINCIPAL	033301300	01	1906	85	25 83 00 45201	326.000.000
275	3585089200200	RED FERROVIARIA VIA AUXILIAR	033302255	03	1906	85	50 83 00 45202	735.130.000
210	3585089400100	TRENEL ESTACION	000000293	00	1906	85	50 83 00 45101	61.530.000
199	3585089400200	TRENEL BARRIO PUBLICO	000000022	00	1906	85	50 83 00 45101	4.620.000
203	3585089400500	TRENEL CASILLA BASCULA CAMIONES	000000010	00	1972	85	50 17 33 45101	4.200.000
203	3585089400600	TRENEL CASILLA BASCULA VAGONES	000000018	00	1972	85	50 17 33 45101	7.560.000
332	3585089400700	TRENEL GALPON N 1	000000172	22	1906	85	30 83 00 45102	6.020.000
332	3585089400800	TRENEL GALPON N 2	000002400	21	1906	85	30 83 00 45102	84.000.000
332	3585089400900	TRENEL GALPON N 5	000001956	21	1977	85	30 12 18 45102	129.920.000
332	3585089401000	TRENEL GALPON N 6	000000960	21	1906	85	30 83 00 45102	33.600.000
332	3585089401100	TRENEL GALPON N 7	000001440	21	1906	85	30 83 00 45102	50.400.000
279	3585089401200	TRENEL PLANTA DE SILOS	000000529	21	1972	85	30 17 13 45102	111.090.000
343	3585089500000	APARATO TELEGRAFICO Y TELEFONICA	000001000	00	1910	85	50 79 00 45301	1
343	3585089500300	APARATO TELEGRAFICO TRENES	000000001	00	1930	85	30 59 00 45304	1
346	3585089800100	INSTALACIONES PARA AGUA POTABLE	0110000390	22	1970	85	30 19 11 45501	8.585.766
347	3585089800400	INSTALACIONES LIQUIDOS RESIDUALES	012100128	00	1970	85	30 19 11 45501	3.777.807
TOTAL SECTOR 1.566.433.576								
SECTOR: 66440 PR:LA PAMPA DTO:TRENE- EST:								
142	3585119000001	ZONA VIA DE KM 563500 A 595800 000	000810429	00	1986	85	00 00 00 45000	0
275	3585119200100	RED FERROVIARIA VIA PRINCIPAL	033320000	01	1908	85	25 81 00 45201	5.520.000.000
343	3585119600000	RED TELEGRAFICA Y TELEFONICA	000020300	00	1910	85	50 79 00 45301	1
TOTAL SECTOR 5.520.000.001								
SECTOR: 66450 PR:LA PAMPA DTO:TRENE- EST:1232 ARATA								
137	3585321000000	CUADRO ESTAC DE KM 585435 A 586000	000001980	00	1986	85	00 00 00 40100	0
137	3585321000000	CUADRO ESTACION ARATA	000194601	00	1986	85	00 00 00 45000	0
275	35853212000100	RED FERROVIARIA VIA PRINCIPAL	033301000	01	1908	85	25 81 00 45201	326.000.000
275	3585321200200	RED FERROVIARIA VIA AUXILIAR	033301776	02	1908	85	50 81 00 45202	578.976.000
332	358532127400500	ARATA GALPON N 1	000000172	22	1908	85	30 81 00 45102	6.020.000
332	358532127400600	ARATA GALPON N 2	000002080	22	1908	85	30 81 00 45102	72.800.000
332	358532127400700	ARATA GALPON N 3	000002240	21	1985	85	30 04 26 45102	156.800.000
343	358532127600000	RED TELEGRAFICA Y TELEFONICA	000001000	00	1910	85	50 79 00 45301	1
343	358532127600300	APARATO DE CONTROL TRENES	000000001	00	1930	85	30 59 00 45304	1
343	3585321276003100	APARATO TELEGRAFICO	000000001	00	1930	85	30 59 00 45304	1
TOTAL SECTOR 1.140.596.003								


Handwritten signature and initials.



658



LINIA: SARMIENTO	NOM NRO.DE.IDEN.	DIRECCION 3 DESCRIPCION DEL BIEN	MAGNITUD	CC	APSE	AC	VU VT VR CTACO	VALOR NETO
SECTOR: 66460 PR: LA PAMPA	DTO: TREN-	EST:					DE KM 0586.800	A KM 0600.890Z
142 3585143000001	ZONA VIA DE KM 58800 A 600890	000	000552000	00	1986	85	00 00 00	0
275 3585143200100	RED FERROVIARIA VIA PRINCIPAL	01	033314090	01	1910	85	25 79 00	4.593.340.000
343 3585143500000	RED TELEGRAFICA Y TELEFONICA	00	000011090	00	1910	85	50 79 00	1
	TOTAL SECTOR							4.593.340.001
SECTOR: 66470 PR: LA PAMPA	DTO: RANCU-	EST:					DE KM 0500.890	A KM 0605.500Z
142 3585151000001	ZONA VIA DE KM 600890 A 605500	000	000186840	00	1986	85	00 00 00	0
275 3585151200100	RED FERROVIARIA VIA PRINCIPAL	01	033304610	01	1910	85	25 79 00	1.502.860.000
343 3585151500000	RED TELEGRAFICA Y TELEFONICA	00	000004610	00	1910	85	50 79 00	1
	TOTAL SECTOR							1.502.860.001
SECTOR: 66480 PR: LA PAMPA	DTO: RANCU-	EST: 1233 CALEUFU					DE KM 0505.500	A KM 0606.500C
137 3585348000000	CUADRO ESTAC DE KM 605855 A 606000	000	000009000	00	1986	85	00 00 00	0
137 3585178000000	CUADRO ESTACION CALEUFU	000	000142918	00	1986	85	00 00 00	0
275 3585178200100	RED FERROVIARIA VIA PRINCIPAL	01	033301000	01	1910	85	25 79 00	326.000.000
275 3585178200200	RED FERROVIARIA VIA AUXILIAR	03	033302261	03	1910	85	50 79 00	737.086.000
332 35851784000500	CALEUFU GALPON N 1	22	000000172	22	1910	85	30 79 00	6.020.000
332 35851784000500	CALEUFU GALPON N 2	22	000002272	22	1910	85	30 79 00	79.520.000
332 35851784000700	CALEUFU GALPON N 3	21	000002240	21	1985	85	30 04 26	156.800.000
332 35851784000900	CALEUFU GALPON N 4	22	000002048	22	1910	85	30 79 00	71.680.000
343 3585178500000	RED TELEGRAFICA Y TELEFONICA	00	000001000	00	1910	85	50 79 00	1
343 3585178503000	APARATO DE CONTROL TRENES	00	000000001	00	1930	85	30 59 00	1
343 3585178503100	APARATOS TELEGRAFICOS	00	000000002	00	1930	85	30 59 00	1
	TOTAL SECTOR							1.377.106.003
SECTOR: 66490 PR: LA PAMPA	DTO: RANCU-	EST:					DE KM 0506.500	A KM 0625.714Z
142 3585208000001	ZONA VIA DE KM 605500 A 625714	000	000855448	00	1986	85	00 00 00	0
275 3585208200100	RED FERROVIARIA VIA PRINCIPAL	01	032319214	01	1926	85	25 63 00	5.263.764.000
343 3585208600000	RED TELEGRAFICA Y TELEFONICA	00	000019214	00	1910	85	50 79 00	1
	TOTAL SECTOR							5.263.764.001
SECTOR: 66500 PR: LA PAMPA	DTO: RANCU-	EST: 1234 PICHI-HUINCA					DE KM 0525.714	A KM 0626.714C
137 3585216000000	CUADRO ESTACION PICHI HUINGA	000	000175691	00	1986	85	00 00 00	0
275 3585216200100	RED FERROVIARIA VIA PRINCIPAL	01	032301000	01	1926	85	25 63 00	326.000.000
275 3585216200200	RED FERROVIARIA VIA AUXILIAR	02	032301740	02	1926	85	50 63 00	567.240.000
332 35852164000500	PICHI HUINCA GALPON N 1	22	000000172	22	1926	85	30 63 00	6.020.000
332 35852164000600	PICHI HUINCA GALPON N 3	21	000000960	21	1979	85	30 10 20	67.200.000
343 3585216500000	RED TELEGRAFICA Y TELEFONICA	00	000001000	00	1910	85	50 79 00	1
343 3585216503000	APARATO DE CONTROL TRENES	00	000000001	00	1930	85	30 59 00	1
343 3585216503100	APARATOS TELEGRAFICOS	00	000000001	00	1930	85	30 59 00	1
	TOTAL SECTOR							966.460.003



659



LINEA: SARMIENTO	NOM NRO. DE IDEN.	DIRECCION D DESCRIPCION DEL BIEN	MAGNITUD	CC	APSE	AC	VU VT VR CTACO	VALOR NETO
SECTOR: 66510	PR: LA PAMPA	DTO: RANCU	EST:				DE KM 0526.714	A KM 0641.879Z
142	3585224000001	ZONA VIA DE KM 625714 A 641879	000	000900808	00	1986	00 00 00	4.943.790.000
275	3585224200100	RED FERROVIARIA VIA PRINCIPAL	000	032315165	01	1926	25 63 00	4.943.790.000
343	3585224600000	RED TELEGRAFICA Y TELEFONICA	000	000019165	00	1910	50 79 00	4.943.790.000
							TOTAL SECTOR	4.943.790.000
SECTOR: 66520	PR: LA PAMPA	DTO: RANCU	EST: 1235				DE KM 0541.879	A KM 0642.879C
137	3585232000000	CUADRO ESTACION LA MARUJA	000	000150607	00	1986	00 00 00	326.000.000
275	3585232200100	RED FERROVIARIA VIA PRINCIPAL	000	032301000	01	1926	25 63 00	572.782.000
210	3585232200200	RED FERROVIARIA VIA AUXILIAR	000	033301757	02	1926	50 63 00	51.450.000
199	3585232400100	LA MARUJA ESTACION PUBLICO	000	000000245	00	1926	50 63 00	4.410.000
332	3585232400500	LA MARUJA BARRIO PUBLICO	000	000000021	00	1926	30 63 00	6.020.000
332	3585232400500	LA MARUJA GALPON N 1	000	000000172	21	1926	30 10 20	31.360.000
343	3585232600000	RED TELEGRAFICA Y TELEFONICA	000	000000448	21	1979	50 79 00	10.165.866
346	3585232800100	INSTALACIONES PARA AGUA POTABLE	000	011000480	22	1972	30 17 13	4.473.062
347	3585232800400	INSTALACIONES LIQUIDOS RESIDUALES	000	012100138	00	1972	30 17 13	4.473.062
343	3585259600300	APARATOS TELEGRAFICOS	000	000000001	00	1930	50 59 00	1.006.660.930
							TOTAL SECTOR	1.006.660.930
SECTOR: 66530	PR: LA PAMPA	DTO: RANCU	EST:				DE KM 0542.879	A KM 0657.000Z
142	3587057000001	ZONA VIA DE KM 542879 A 657000	000	000563791	00	1986	00 00 00	4.603.446.000
275	3587057200100	RED FERROVIARIA VIA PRINCIPAL	000	033314121	01	1926	25 63 00	4.603.446.000
343	3587057600000	RED TELEGRAFICA Y TELEFONICA	000	000014121	00	1910	50 79 00	4.603.446.000
							TOTAL SECTOR	4.603.446.000
SECTOR: 66540	PR: LA PAMPA	DTO: RANCU	EST: 1236				DE KM 0557.000	A KM 0658.000C
137	3585364000000	CUADRO ESTAC DE KM 657000 A 658000	000	000115670	00	1986	00 00 00	474.004.000
275	3585364200200	RED FERROVIARIA VIA AUXILIAR	000	033301454	40	1926	50 63 00	474.004.000
137	3585267000000	CUADRO ESTACION ING FOSTER	000	000038400	00	1986	00 00 00	326.000.000
275	3585267200100	RED FERROVIARIA VIA PRINCIPAL	000	033301000	01	1926	25 63 00	326.000.000
343	3585267600000	RED TELEGRAFICA Y TELEFONICA	000	000001000	00	1910	50 79 00	800.004.000
							TOTAL SECTOR	800.004.000
SECTOR: 66560	PR: SAN LUIS	DTO: G03 VILLA DUPUY	EST:				DE KM 0559.000	A KM 0677.400Z
142	3585275000001	ZONA VIA DE KM 659000 A 677400	000	000795300	00	1986	00 00 00	5.324.400.000
275	3585275200100	RED FERROVIARIA VIA PRINCIPAL	000	032319400	01	1926	25 63 00	5.324.400.000
343	3585275600000	RED TELEGRAFICA Y TELEFONICA	000	000019400	00	1910	50 79 00	6.324.400.000
							TOTAL SECTOR	6.324.400.000
SECTOR: 66570	PR: SAN LUIS	DTO: G03 VILLA DUPUY	EST: 1237				DE KM 0577.400	A KM 0678.400C
137	3585283000000	CUADRO ESTACION ARIZONA	000	000176900	00	1986	00 00 00	326.000.000
275	3585283200100	RED FERROVIARIA VIA PRINCIPAL	000	033301000	01	1926	25 63 00	326.000.000
275	3585283200200	RED FERROVIARIA VIA AUXILIAR	000	033303846	07	1926	50 63 00	1.253.796.000

608

660



EMILIO MARIA UGANDO (B)  
ESCRIBANO ADSCRIPTO

LINEA: SARMIENTO	NOM NRO.DE.IDEN.	DIRECCION D DESCRIPCION DEL BIEN	MAGNITUD	CC	APSE	AC	VU VT VR CTACO	DE KM	0577.400	A KM	0678.400C	VALOR NETO
SECTOR:66570 PR:SAN LUIS		DTO:G03 VILLA DUPUY	EST:1237	ARIZONA								
210 3585283400100	ARIZONA EDIFICIO ESTACION	000000245	00	1926	85	50 63 00	45101					51.450.000
199 3585283400200	ARIZONA BARRIO PUBLICO	000000021	00	1926	85	50 63 00	45101					4.410.000
332 3585283400700	ARIZONA GALPON N°1	000000172	22	1926	85	30 63 00	45102					6.020.000
343 3585283500000	RED TELEGRAFICA Y TELEFONICA	000001000	00	1910	85	50 79 00	45301					1
343 3585283500300	APARATO DE CONTROL TRENES	000000001	00	1930	85	30 59 00	45304					1
343 35852835003100	APARATOS TELEGRAFICOS	000000001	00	1930	85	30 59 00	45304					1
346 3585283800100	INSTALACIONES PARA AGUA POTABLE	021000760	33	1984	85	30 05 25	45501					24.111.043
347 3585283800400	INSTALACIONES LIQUIDOS RESIDUALES	012100192	00	1984	85	30 05 25	45503					8.633.573
	TOTAL SECTOR											1.674.420.619
SECTOR:66571 PR:SAN LUIS		DTO:G03 VILLA DUPUY	EST:									
142 3585305000001	ZONA VIA DE KM 678400 A 678761	000	000014444	00	1986	85	00 00 00	45000				0
275 3585305200100	RED FERROVIARIA VIA PRINCIPAL	032300361	01	1926	86	25 63 00	45201					117.686.000
	TOTAL SECTOR											117.686.000
SECTOR:66600 PR:LA PAMPA		DTO:T0AY	EST:									
142 3580818000001	ZONA VIA KM 288172 A 295632	000	000245915	00	1986	85	00 00 00	45000				0
275 3580818200100	RED FERROVIARIA VIA PRINCIPAL	033308460	01	1996	85	25 93 00	45201					2.597.220.000
	TOTAL SECTOR											2.597.220.000
SECTOR:66610 PR:LA PAMPA		DTO:T0AY	EST:4643	CACHIRULO								
137 3580788000000	CUADRO ESTACION CACHIRULO	000	000180000	00	1986	85	00 00 00	45000				0
275 3580788200100	RED FERROVIARIA VIA PRINCIPAL	033301000	01	1897	85	25 92 00	45201					307.000.000
	TOTAL SECTOR											307.000.000
SECTOR:66620 PR:LA PAMPA		DTO:T0AY	EST:									
142 3580761000001	ZONA VIA DE KM 263973 A 287172	000	000645951	00	1986	85	00 00 00	45000				0
275 3580761200100	RED FERROVIARIA VIA PRINCIPAL	033321199	01	1897	85	25 92 00	45201					5.508.093.000
	TOTAL SECTOR											5.508.093.000
SECTOR:66630 PR:LA PAMPA		DTO:T0AY	EST:4641	NAI - CO								
137 3580753000001	CUADRO ESTACION NAI CO	000	000076200	00	1986	85	00 00 00	45000				0
275 3580753200100	RED FERROVIARIA VIA PRINCIPAL	033300546	01	1896	85	25 93 00	45201					167.522.000
275 3580753200200	RED FERROVIARIA VIAS AUXILIARES	033300828	05	1896	85	50 93 00	45202					254.196.000
	TOTAL SECTOR											421.918.000
SECTOR:66640 PR:LA PAMPA		DTO:T0AY	EST:									
142 3580745000001	ZONA DE VIA KM 268937 A 26542000	000194694	00	1986	85	00 00 00	45000					0
275 3580745200100	RED FERROVIARIA VIA PRINCIPAL	033306490	01	1896	85	25 93 00	45201					1.992.430.000

A N E X O 7.7.1. - I N M U E B L E S

LINEA: SARMIENTO

NOM VRO.DE.IDEN. DIRECCION O DESCRIPCION DEL BIEN MAGNITUD CC APSE AC VU VT VR CTACO VALDR NETO

SECTOR:66640 PR:LA PAMPA DTO:TJAY EST: DE KM 0258.937 A KM 0265.487Z

TOTAL SECTOR 1.992.430.000

SECTOR:66650 PR:LA PAMPA DTO:UTRACAN EST: DE KM 0241.086 A KM 0258.937Z

142 3580737000001 ZONA VIA DE KM 241085 A 258937 000 000535508 00 1986 85 00 00 00 45000 0

275 3580737200100 RED FERROVIARIA VIA PRINCIPAL 033317951 01 1897 85 25 92 00 45201 5.480.257.000

TOTAL SECTOR 5.480.257.000

SECTOR:66660 PR:LA PAMPA DTO:UTRACAN EST:4639 QUEHUE DE KM 0240.584 A KM 0241.086C

137 3580729000000 CUADRO ESTACION QUEHUE (00) 000090000 00 1986 85 00 00 00 45000 0

275 3580729200100 RED FERROVIARIA VIA PRINCIPAL 033300502 01 1896 85 25 93 00 45201 154.114.000

275 3580729200200 RED FERROVIARIA VIAS AUXILIARES 033301692 08 1896 85 50 93 00 45202 519.444.000

332 35807294000400 GALPON PARA CARGAS N 1 00000155 22 1897 85 30 92 00 45102 5.460.000

332 3580729400500 GALPON PARA CEREALES N 2 000000913 21 1897 85 30 92 00 45102 31.955.000

332 3580729400600 GALPON PARA CEREALES N 3 000000913 21 1897 85 30 92 00 45102 31.955.000

TOTAL SECTOR 742.928.000

SECTOR:66670 PR:LA PAMPA DTO:UTRACAN EST: DE KM 0220.787 A KM 0240.584Z

142 3580702000001 ZONA VIA DE KM 220787 A 240584 000 000604204 00 1986 85 00 00 00 45000 0

275 3580702200100 RED FERROVIARIA VIA PRINCIPAL 033319797 01 1899 85 25 90 00 45201 5.077.679.000

TOTAL SECTOR 5.077.679.000

SECTOR:66680 PR:LA PAMPA DTO:UTRACAN EST:4637 UTRACAN DE KM 0220.266 A KM 0220.787C

137 3580699000001 CUADRO ESTACION UTRACAN 000 00061788 00 1986 85 00 00 00 45000 0

275 3580699200100 RED FERROVIARIA VIA PRINCIPAL 033300521 01 1897 85 25 92 00 45201 159.947.000

275 3580699200200 RED FERROVIARIA VIAS AUXILIARES 033300303 02 1897 85 50 92 00 45202 93.021.000

TOTAL SECTOR 252.968.000

SECTOR:66690 PR:LA PAMPA DTO:UTRACAN EST: DE KM 0206.380 A KM 0220.266Z

142 3580672000000 ZONA VIA DE KM 205380 A 220265 000 000039300 00 1986 85 00 00 00 45000 0

142 3580672000001 ZONA VIA DE KM 205380 A 220265 000 000372141 00 1986 85 00 00 00 45000 0

275 3580672200100 RED FERROVIARIA VIA PRINCIPAL 023313886 01 1897 85 25 92 00 45201 4.263.002.000

TOTAL SECTOR 4.263.002.000

SECTOR:66700 PR:LA PAMPA DTO:UTRACAN EST:4634 GRAL. ACHA DE KM 0205.745 A KM 0206.380C

137 3580664000000 CUADRO ESTACION GRAL ACHA 000 000098600 00 1986 85 00 00 00 45000 0

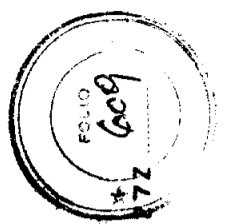

275 3580664200100 RED FERROVIARIA VIA PRINCIPAL 033300635 01 1896 85 25 93 00 45201 194.945.000

275 3580664200200 RED FERROVIARIA VIAS AUXILIARES 033302217 13 1896 85 50 93 00 45202 680.619.000

332 35806644000700 GALPON DE CARGAS N 1 GRAL ACHA 000000155 22 1897 85 30 92 00 45102 5.425.000

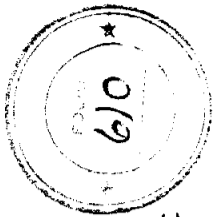
332 35806644000800 GALPON DE CARGAS N 2 000000155 22 1897 85 30 92 00 45102 5.425.000

TOTAL SECTOR 194.945.000



*[Handwritten signature]*

A N E X O 7.7.1. - I N M U E B L E S

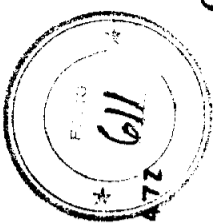


662



LINEA: SARMIENTO	NOM NRD.DE.IDEN.	DIRECCION O DESCRIPCION DEL BIEN	MAGNITUD	CC	APSE	AC	VU VT VR	CIACO	VALDR NETO				
SECTOR: 66700	PR: LA PAMPA	DTO: UTRACAN	EST: 4634	GRAL. ACHA	DE	KM	0205.745	A	KM 0206.380C				
332	3580664400000	GALPON DE CARGAS N 3	000000241	22	1897	85	30	92	00	45102	8.435.000		
332	3580664400000	GALPON DE CEREALES N 4	000000460	22	1897	85	30	92	00	45102	16.100.000		
										TOTAL SECTOR	910.949.000		
										DE	KM 0185.615	A	KM 0205.745Z
142	3580656000001	ZONA VIA DE KM 183615 A 205745	000596056	00	1886	85	00	00	00	45000	0		
275	3580656200100	RED FERROVIARIA VIA PRINCIPAL	033320130	01	1896	85	25	93	00	45201	5.179.910.000		
										TOTAL SECTOR	5.179.910.000		
										DE	KM 0185.066	A	KM 0185.615C
137	3580621000001	CUADRO ESTACION GAMAY	00000071869	00	1886	85	00	00	00	45000	0		
275	3580621200100	RED FERROVIARIA VIA PRINCIPAL	033300549	01	1896	85	25	93	00	45201	168.543.000		
										TOTAL SECTOR	168.543.000		
										DE	KM 0172.908	A	KM 0185.066Z
142	3580613000001	ZONA VIA DE KM 172908 A 185065	000371503	00	1886	85	00	00	00	45000	0		
275	3580613200100	RED FERROVIARIA VIA PRINCIPAL	033312153	01	1896	85	25	93	00	45201	3.730.971.000		
										TOTAL SECTOR	3.730.971.000		
										DE	KM 0171.908	A	KM 0172.908C
137	3580591000000	CUADRO ESTACION UNANUE	000198332	00	1886	85	00	00	00	45000	0		
275	3580591200100	RED FERROVIARIA VIA PRINCIPAL	033301000	01	1909	85	25	80	00	45201	307.000.000		
332	3580591400400	GALPON PARA CARGAS N 1	000000152	22	1897	85	30	92	00	45102	5.320.000		
332	3580591400500	GALPON PARA CEREALES N 2	000000311	21	1897	85	30	92	00	45102	10.885.000		
332	3580591400500	GALPON PARA CEREALES N 3	000000682	21	1897	85	30	92	00	45102	23.870.000		
										TOTAL SECTOR	932.831.000		
										DE	KM 0163.677	A	KM 0171.908Z
142	3580583000001	ZONA VIA DE KM 163677 A 171908	000221235	00	1886	85	00	00	00	45000	0		
275	3580583200100	RED FERROVIARIA VIA PRINCIPAL	033308231	01	1909	85	25	80	00	45201	2.526.917.000		
										TOTAL SECTOR	2.526.917.000		
										DE	KM 0163.147	A	KM 0163.677C
137	3580575000001	CUADRO ESTACION EPU DEL	000007500	00	1886	85	00	00	00	45000	0		
275	3580575200100	RED FERROVIARIA VIA PRINCIPAL	033300530	01	1909	85	25	80	00	45201	162.710.000		
										TOTAL SECTOR	162.710.000		


A N E X O 7.7.1. - I N M U E B L E S



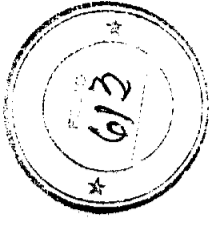
LINEA: SARMIENTO	NOM NRO.DE.IDEN.	DIRECCION O DESCRIPCION DEL BIEN	MAGNITUD	CC	APSE	AC	VU VT VR CTACO	VALOR NETO
SECTOR:66770 PR:LA PAMPA		DTO:UTRACAN	EST:				DE KM 0150.495	A KM 0163.147Z
142 3580567000001		ZONA VIA DE KM 150495 A 153147	000	000379565	00	1986 85	00 00 00 45000	0
275 3580567200100		RED FERROVIARIA VIA PRINCIPAL	000	033312652	01	1909 85	25 80 00 45201	3.884.164.000
							TOTAL SECTOR	3.884.164.000
SECTOR:66780 PR:LA PAMPA		DTO:GUATRACHE	EST:				DE KM 0146.114	A KM 0150.495Z
142 3580559000001		ZONA VIA DE KM 145114 A 150495	000	000128797	00	1986 85	00 00 00 45000	0
275 3580559200100		RED FERROVIARIA VIA PRINCIPAL	000	033304381	01	1909 85	25 80 00 45201	1.344.967.000
							TOTAL SECTOR	1.344.967.000
SECTOR:66790 PR:LA PAMPA		DTO:GUATRACHE	EST:4626 PERU				DE KM 0145.178	A KM 0146.114C
137 3580532000000		CUADRO ESTACION PERU	000	000184155	00	1986 95	00 00 00 45000	0
275 3580532200100		RED FERROVIARIA VIA PRINCIPAL	000	033300936	01	1909 95	25 80 00 45201	287.352.000
275 3580532002000		RED FERROVIARIA VIAS AUXILIARES	000	033302125	04	1909 96	50 80 00 45202	652.375.000
332 3580532400300		GALPON DE CARGAS N 1 ESTACION PERU	000	00000161	22	1897 85	30 92 00 45102	31.850.000
332 3580532400400		GALPON PARA CEREALES N 2 PERU	000	000000910	22	1897 85	30 92 00 45102	24.115.000
332 3580534005000		GALPON PARA CEREALES N 3 PERU	000	000000689	22	1897 85	30 92 00 45102	996.447.000
							TOTAL SECTOR	996.447.000
SECTOR:66800 PR:LA PAMPA		DTO:GUATRACHE	EST:				DE KM 0138.428	A KM 0145.178Z
142 3580524000001		ZONA VIA KM 138428 A 145178	000	000204406	00	1986 85	00 00 00 45000	0
275 3580524200100		RED FERROVIARIA VIA PRINCIPAL	000	033300575	01	1909 85	25 80 00 45201	207.225.000
							TOTAL SECTOR	207.225.000
SECTOR:66810 PR:LA PAMPA		DTO:HUCAL	EST:				DE KM 0136.366	A KM 0138.428Z
142 3580516000001		ZONA VIA KM 135365 A 138428	000	000057896	00	1986 85	00 00 00 45000	0
275 3580516200100		RED FERROVIARIA VIA PRINCIPAL	000	033302062	01	1909 85	25 80 00 45201	633.034.000
							TOTAL SECTOR	633.034.000
SECTOR:66820 PR:LA PAMPA		DTO:HUCAL	EST:4624 COTITA				DE KM 0135.366	A KM 0136.366C
137 3580494000001		CUADRO ESTACION COTITA	000	000200000	00	1986 85	00 00 00 45000	0
275 3580494200100		RED FERROVIARIA VIA PRINCIPAL	000	033301000	01	1909 85	25 80 00 45201	307.000.000
							TOTAL SECTOR	307.000.000
SECTOR:66830 PR:LA PAMPA		DTO:HUCAL	EST:				DE KM 0127.380	A KM 0135.366Z
142 3580451000001		ZONA VIA DE KM 127380 A 135366	000	000239595	00	1986 85	00 00 00 45000	0
275 3580451200100		RED FERROVIARIA VIA PRINCIPAL	000	033307986	01	1909 85	25 80 00 45201	2.451.702.000
275 3580451200200		RED FERROVIARIA VIA AUXILIAR	000	033300353	02	1909 85	50 80 00 45202	108.371.000
							TOTAL SECTOR	2.560.073.000

A N E X O 7.7.1. - I N M J E B L E S

LINEA: SARMIENTO	NOM NRO.DE.IDEN.	DIRECCION O DESCRIPCION DEL BIEN	MAGNITUD	CC	APSE	AC	VU VT VR CTACO	VALOR NETO
SECTOR: 66840	PR: LA PAMPA	DTO: HUCAL	EST: 4621	HUCAL			DE KM 0126.616	A KM 0127.380C
	137 3580486000000	CUADRO ESTACION HUCAL	000	000129279	00	1986	00 00 00 45000	0
	275 3580486200100	RED FERROVIARIA VIA PRINCIPAL		033300764	01	1909	25 80 00 45201	234.548.000
	275 3580486200200	RED FERROVIARIA VIAS AUXILIARES		033303584	16	1909	50 80 00 45202	1.100.288.000
	332 35804864003200	GALPON DE CARGAS N1 HUCAL		000000154	22	1897	30 92 00 45102	10.780.000
							TOTAL SECTOR	1.345.616.000
	SECTOR: 66850	PR: LA PAMPA	EST:				DE KM 0107.722	A KM 0126.616Z
	142 3580478000001	ZONA VIA DE KM 107722 A 126616	000	000567592	00	1986	00 00 00 45000	0
	275 3580478200100	VIA PRINCIPAL		033318894	01	1909	25 80 00 45201	5.800.458.000
							TOTAL SECTOR	5.800.458.000
	SECTOR: 66860	PR: LA PAMPA	EST: 4619	ABRAMD			DE KM 0106.722	A KM 0107.722C
	137 3580389000000	CUADRO ESTACION ABRAMD	000	000265386	00	1986	00 00 00 45000	0
	275 3580389200100	RED FERROVIARIA VIA PRINCIPAL		033301000	01	1909	25 80 00 45201	307.000.000
	275 3580389200200	RED FERROVIARIA VIAS AUXILIARES		033302766	02	1909	50 80 00 45202	849.162.000
	332 3580389400300	GALPON DE CARGAS N1		000000154	22	1897	30 92 00 45102	5.390.000
	332 3580389400400	GALPON DE CEREALES N 2		000000914	21	1897	30 92 00 45102	63.980.000
	332 3580389400500	GALPON PARA CEREALES N 3		000000636	22	1897	30 92 00 45102	22.260.000
							TOTAL SECTOR	1.247.792.000
	SECTOR: 66870	PR: LA PAMPA	EST:				DE KM 0097.681	A KM 0106.722Z
	142 3585771000000	ZONA VIA DE KM 97581 A 105722	000	000006600	00	1986	00 00 00 45000	0
	142 3585771000001	ZONA VIA DE KM 97581 A 105722	000	000265594	00	1986	00 00 00 45000	0
	275 3585771200100	RED FERROVIARIA VIA PRINCIPAL		033309041	01	1909	25 80 00 45201	2.775.587.000
							TOTAL SECTOR	2.775.587.000
	SECTOR: 66880	PR: LA PAMPA	EST: 4617	BERNASCONI			DE KM 0097.141	A KM 0097.681C
	137 3580354000000	CUADRO ESTACION BERNASCONI	000	000076200	00	1986	00 00 00 45000	0
	275 3580354200100	RED FERROVIARIA VIA PRINCIPAL		033300540	01	1909	25 80 00 45201	165.780.000
	275 3580354200200	RED FERROVIARIA VIAS AUXILIARES		033301450	01	1909	50 80 00 45202	445.150.000
	332 3580354400500	GALPON PARA CARGA N1		000000154	22	1897	30 92 00 45102	5.390.000
	332 3580354400600	GALPON PARA CEREALES N 2		000000154	22	1897	30 92 00 45102	5.390.000
	332 3580354400700	GALPON PARA CEREALES N 3		000000688	21	1897	30 92 00 45102	24.080.000
	332 3580354400800	GALPON PARA CEREALES N 4		000000915	21	1897	30 92 00 45102	32.025.000
	332 3580354400900	GALPON PARA CEREALES N 5		000000459	21	1897	30 92 00 45102	16.065.000
	332 3580354401000	GALPON PARA CEREALES N 5		000000583	21	1897	30 92 00 45102	23.905.000
	275 3580362000200	RED FERROVIARIA VIA AUXILIAR		033300132	01	1909	50 80 00 45202	40.524.000
							TOTAL SECTOR	758.309.000
	SECTOR: 66890	PR: LA PAMPA	EST:				DE KM 0082.949	A KM 0097.141Z
	142 3580346000001	ZONA VIA DE KM 82949 A 97141	000	000117136	00	1986	00 00 00 45000	0
	275 3580346200100	RED FERROVIARIA VIA PRINCIPAL		033314192	01	1909	25 80 00 45201	4.356.944.000



EMILIO MARIA OGANDO  
ESCRIBANO ADESCRIPTO



EMILIO MARA... SECRETARIO AJUSTADO

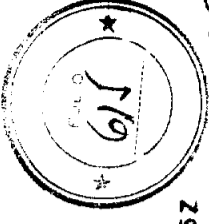
LINEA: SARMIENTO	NOM NRO.DE.IDEN.	DIRECCION O DESCRIPCION DEL BIEN	MAGNITUD	CC	APSE	AC	VU	VT	VR	CTACO	VALOR NETO	
SECTOR:66890	PR:LA PAMPA	DTO:HUCAL	EST:								DE KM 0082.949 A KM 0097.141Z	4.356.944.000
SECTOR:66900	PR:LA PAMPA	DTO:HUCAL	EST:4615	GRAL. SAN MARTIN							DE KM 0082.089 A KM 0082.949C	1.458.622.000
137	3580338000000	CUADRO EST GRAL SAN MARTIN	000	000110295	00	1986	95	00	00	00	45000	0
275	3580338200100	RED FERROVIARIA VIA PRINCIPAL	000	033300860	01	1909	85	25	80	00	45201	264.020.000
275	3580338200200	RED FERROVIARIA VIAS AUXILIARES	000	022303356	11	1909	85	50	80	00	45202	1.024.152.000
332	3580338400300	GALPON DE CARGAS N 1 GRAL SAN MARTIN	000	00000153	22	1897	85	30	92	00	45102	10.710.000
332	3580338400400	GALPON PARA CEREALES N 2	000	00000693	22	1897	85	30	92	00	45102	24.255.000
332	3580338400500	GALPON PARA CEREALES N 3	000	00000900	22	1897	85	30	92	00	45102	31.500.000
332	3580338400600	GALPON PARA CEREALES N 4	000	00001141	22	1897	85	30	92	00	45102	39.935.000
332	3580338400700	GALPON PARA CEREALES N 5	000	00001830	22	1897	85	30	92	00	45102	64.050.000
TOTAL SECTOR												1.458.622.000
SECTOR:66910	PR:LA PAMPA	DTO:HUCAL	EST:								DE KM 0063.655 A KM 0082.089Z	5.659.238.000
142	3580311000001	ZONA VIA DE KW 5355 A 32089	000	000553524	00	1986	85	00	00	00	45000	0
275	3580311200100	RED FERROVIARIA VIA PRINCIPAL	000	033318434	01	1909	85	25	80	00	45201	5.659.238.000
TOTAL SECTOR												5.659.238.000
SECTOR:66920	PR:LA PAMPA	DTO:HUCAL	EST:4612	J. ARAUZ							DE KM 0062.864 A KM 0063.655C	1.169.564.000
137	3580303000000	CUADRO ESTACION J ARAUZ	000	000117393	00	1986	85	00	00	00	45000	0
275	3580303200100	RED FERROVIARIA VIA PRINCIPAL	000	012300791	01	1909	85	25	80	00	45201	242.837.000
275	3580303200200	RED FERROVIARIA VIAS AUXILIARES	000	023302481	09	1909	85	50	80	00	45202	761.567.000
332	3580303400300	GALPON DE CARGAS N 1 JACINTO ARAUZ	000	00000157	22	1897	85	30	92	00	45102	5.495.000
332	3580303400400	GALPON PARA CEREALES N 2	000	00001359	22	1897	85	30	92	00	45102	47.565.000
332	3580303400500	GALPON PARA CEREALES N 3	000	00001359	22	1897	85	30	92	00	45102	47.565.000
332	3580303400600	GALPON PARA CEREALES N 4	000	00000466	22	1897	85	30	92	00	45102	16.310.000
332	3580303400700	GALPON PARA CEREALES N 5	000	00000466	22	1897	85	30	92	00	45102	16.310.000
332	3580303400800	GALPON PARA CEREALES N 5	000	00000909	22	1897	85	30	92	00	45102	31.815.000
TOTAL SECTOR												1.169.564.000
SECTOR:66930	PR:LA PAMPA	DTO:HUCAL	EST:								DE KM 0059.218 A KM 0062.864Z	1.119.322.000
142	3580281000001	ZONA VIA DE KW 59218 A 52864	000	000109396	00	1986	85	00	00	00	45000	0
275	3580281200100	RED FERROVIARIA VIA PRINCIPAL	000	012303546	01	1909	85	25	80	00	45201	1.119.322.000
275	3580281200200	VIA VIA AUXILIAR	000	333000044	01	1909	09	50	80	00	45202	13.508.000
343	3580281600000	RED TELEGRAFICA Y TELEFONICA	000	000003646	00	1910	85	50	79	00	45301	1
TOTAL SECTOR												1.132.830.001
SECTOR:66940	PR:BUENOS AIRES	DTO:PUJAN	EST:								DE KM 0043.352 A KM 0059.218Z	4.870.962.000
142	3580273000001	ZONA VIA DE KW 43352 A 59218	000	000361021	00	1986	85	00	00	00	45000	0
275	3580273200100	RED FERROVIARIA VIA PRINCIPAL	000	023315866	01	1909	85	25	80	00	45201	4.870.962.000
275	3580273200200	RED FERROVIARIA VIA AUXILIAR	000	023300185	02	1909	85	50	80	00	45202	56.795.000
TOTAL SECTOR												4.927.657.000

Handwritten signature and initials.

6/14  
666



LINEA: SARMIENTO	NOM NRO.DE.IDEN.	DIRECCION D DESCRIPCION DEL BIEN	MAGNITUD	CC	APSE	AC	VU VT VR CTACO	VALOR NETO
	SECTOR:66950	PR:BUENOS AIRES	DTO:PUAN	EST:4219	VILLA IRIS		DE KM 0042.156	A KM 0043.352C
	137	3580222000001	CUADRO ESTACION VILLA IRIS	000	000161227	00	00 00 00 45000	0
	275	3580222200100	RED FERROVIARIA VIA PRINCIPAL	023301196	01	1909 85	25 80 00 45201	367.172.000
	332	3580222200200	RED FERROVIARIA VIAS AUXILIARES	023304823	16	1909 85	50 80 00 45202	1.499.081.000
	332	3580222400500	GALPON DE CARGAS N 1	00000290	22	1897 85	30 92 00 45102	10.150.000
	332	3580222400700	GALPON PARA CEREALES N 2	000001565	22	1897 85	30 92 00 45102	58.275.000
	332	3580222400800	GALPON PARA CEREALES N 3	000000450	22	1897 85	30 92 00 45102	15.750.000
	332	3580222400900	GALPON PARA CEREALES N 3	000000900	22	1897 85	30 92 00 45102	31.500.000
	332	3580222401000	GALPON PARA CEREALES N 3	000000692	22	1897 85	30 92 00 45102	24.220.000
							TOTAL SECTOR	2.006.148.000
	SECTOR:66950	PR:BUENOS AIRES	DTO:PUAN	EST:			DE KM 0025.800	A KM 0042.156Z
	142	3580214000001	ZONA VIA DE KM 25900 A 42156	000	000655695	00	00 00 00 45000	0
	275	3580214200100	RED FERROVIARIA VIA PRINCIPAL	023316356	01	1909 85	25 80 00 45201	5.021.292.000
							TOTAL SECTOR	5.021.292.000
	SECTOR:66970	PR:BUENOS AIRES	DTO:PUAN	EST:4226	RIVADED		DE KM 0024.800	A KM 0025.800C
	137	3580206000001	CUADRO ESTACION RIVADED	000	000200000	00	00 00 00 45000	0
	275	3580206200100	RED FERROVIARIA VIA PRINCIPAL	023301000	01	1909 85	25 80 00 45201	307.000.000
	275	3580206200200	RED FERROVIARIA VIAS AUXILIARES	023301696	05	1909 85	50 80 00 45202	520.365.000
							TOTAL SECTOR	827.365.000
	SECTOR:66980	PR:BUENOS AIRES	DTO:PUAN	EST:			DE KM 0012.800	A KM 0024.800Z
	142	3580192000001	ZONA VIA DE KM 12900 A 24900	000	000479180	00	00 00 00 45000	0
	275	3580192200100	RED FERROVIARIA VIA PRINCIPAL	023312000	01	1909 85	25 80 00 45201	3.684.000.000
							TOTAL SECTOR	3.684.000.000
	SECTOR:66990	PR:BUENOS AIRES	DTO:PUAN	EST:4222	ESTELA		DE KM 0011.800	A KM 0012.800C
	137	3580184000001	CUADRO ESTACION ESTELA	000	000153500	00	00 00 00 45000	0
	275	3580184200100	RED FERROVIARIA VIA PRINCIPAL	023301000	01	1909 85	25 80 00 45201	307.000.000
	275	3580184200200	RED FERROVIARIA VIA AUXILIARES	023302178	05	1909 85	50 80 00 45202	668.646.000
	332	3580184400400	GALPON DE CARGAS N 1 ESTELA	00000250	22	1897 85	30 92 00 45102	8.750.000
	332	3580184400500	GALPON PARA CEREALES N 2	000000675	22	1897 85	30 92 00 45102	23.625.000
	332	3580184400600	GALPON PARA CEREALES N 3	000000675	22	1897 85	30 92 00 45102	23.625.000
							TOTAL SECTOR	1.031.646.000
	SECTOR:67000	PR:BUENOS AIRES	DTO:PUAN	EST:			DE KM 0000.23F	A KM 0011.800Z
	142	3580176000001	ZONA VIA DE KM 0238 A 11800	000	000462480	00	00 00 00 45000	0
	275	3580176200100	RED FERROVIARIA VIA PRINCIPAL	023311562	01	1909 85	25 80 00 45201	3.549.534.000
	343	3580176600000	RED TELEGRAFICA Y TELEFONICA	000011562	00	1910 85	50 79 00 45301	1
							TOTAL SECTOR	3.549.534.001



EMILIO MARIA OGANDO (H)  
ESCRIBANO ADSCRITO

LINEA: MITRE	NOM NRO. DE IDEN.	DIRECCION O DESCRIPCION DEL BIEN	MAGNITUD	CC	APSE	AC	VU VT VR CTACO	VALOR NETO	
SECTOR: 82400 PR: SANTA FE DTO: ROSARIO EST:									
142	3608798000000	ZONA VIA KM 6319 19175	000	000205000	00	1986	00 00 00 45000	0	
142	3608798000001	ZONA VIA KM 6319 19175	000	000387680	00	1986	00 00 00 45000	0	
275	3608798200100	VIA PRINCIPAL	023312856	01	1910	85	25 79 00 45201	5.566.648.000	
274	3608798300100	PUENTE CM 7511	021000046	01	1901	85	50 88 00 45204	450.000.000	
274	3608798300200	PUENTE CM 14103	021000031	01	1901	85	50 88 00 45204	450.000.000	
274	3608798300300	PUENTE CM 14508	021000020	01	1901	85	50 88 00 45204	100.000.000	
274	3608798300400	PUENTE CM 15581	021000036	01	1901	85	50 88 00 45204	450.000.000	
343	3608798600000	RED TELEG Y TELEF.	000012856	00	1957	85	50 32 18 45301	21.963.893	
								TOTAL SECTOR	7.038.611.893
SECTOR: 82500 PR: SANTA FE DTO: ROSARIO EST: 2832 LOS MUCHACHOS									
137	3608801000001	C EST LOS MUCHACHOS	000	000184857	00	1986	00 00 00 45000	0	
275	3608801200100	VIA PRINCIPAL	023300991	01	1910	85	25 79 00 45201	429.103.000	
343	3608801500000	RED TELEG Y TELEF	000000991	00	1957	85	50 32 18 45301	1.693.083	
								TOTAL SECTOR	430.796.083
SECTOR: 82510 PR: SANTA FE DTO: ROSARIO EST:									
142	3608828000001	ZONA VIA KM 20166 25500	000	000259598	00	1986	00 00 00 45000	0	
275	3608828200100	VIA PRINCIPAL	023306434	01	1910	85	25 79 00 45201	2.785.922.000	
274	3608828300100	PUENTE CM 25149	021000051	01	1901	85	50 88 00 45204	450.000.000	
343	3608828500000	RED TELEG Y TELEFON	000006434	00	1957	85	50 32 18 45301	10.992.196	
								TOTAL SECTOR	3.246.914.196
SECTOR: 82520 PR: SANTA FE DTO: ROSARIO EST: 2833 ERASTO									
137	3608836000001	C ESTACION ERASTO	000	000200000	00	1986	00 00 00 45000	0	
275	3608836200100	VIA PRINCIPAL	023301000	01	1910	85	25 79 00 45201	433.000.000	
343	3608836500000	RED TELEG Y TELEFON	000001000	00	1957	85	50 32 18 45301	1.708.456	
								TOTAL SECTOR	434.708.456
SECTOR: 82530 PR: SANTA FE DTO: ROSARIO EST:									
142	3608844000001	ZONA VIA KM 27500 37800	000	000304610	00	1986	00 00 00 45000	0	
275	3608844200100	VIA PRINCIPAL	023310200	01	1910	85	25 79 00 45201	4.416.600.000	
343	3608844500000	RED TELEG Y TELEFON	000010200	00	1957	85	50 32 18 45301	17.426.241	
								TOTAL SECTOR	4.434.026.241
SECTOR: 82540 PR: SANTA FE DTO: ROSARIO EST: 2834 BENARD									
137	3608852000000	C ESTACION BENARD	000	000200000	00	1986	00 00 00 45000	0	
275	3608852200100	VIA PRINCIPAL	023301000	01	1910	85	25 79 00 45201	433.000.000	
275	3608852200200	VIAS AJUXILIARES	023301016	03	1910	85	50 79 00 45202	439.928.000	
332	3608852400300	GALPON N1 EST BENARD	00000486	22	1907	85	30 82 00 45102	34.020.000	
332	3608852400400	GALPON N2 EST BENARD	00000568	22	1907	85	30 82 00 45102	45.360.000	
343	3608852600000	RED TELEG Y TELEFON	000001000	00	1957	85	50 32 18 45301	1.708.456	
343	3608852503100	EQUIPO TELEGRAFICO	000000001	00	1950	85	30 39 00 45304	1	

A N E X O 7.7.1. - I N M U E R L E S




668



EMILIO, MARIA, OBANDO (H)  
ESCRIBANO ABBSCRIFTO

LINEA:	MITRE	NOM NRO.DE.IDEN.	DIRECCION O DESCRIPCION DEL BIEN	MAGNITUD	CC	APSE	AC	VU VT VR CTACO	VALOR NETO
SECTOR:82540	PR:SANTA FE	DTO:RODSARIO	EST:2834	BENARD				DE KM 0037.800	A KM 0038.800C
TOTAL SECTOR 954.016.457									
SECTOR:82550	PR:SANTA FE	DTO:RODSARIO	EST:					DE KM 0039.800	A KM 0050.522Z
142	3608879000001	ZONA VIA	000	000352410	00	1986	85	00 00 00	45000
275	3608879200100	VIA PRINCIPAL	023311722	01	1910	85	25 79 00	00 45201	5.075.626.000
343	3608879500000	RED TELEG Y TELEFON	000011722	00	1957	85	50 32 18	45301	20.026.506
TOTAL SECTOR 5.095.652.506									
SECTOR:82560	PR:SANTA FE	DTO:RODSARIO	EST:2835	ARMINDA				DE KM 0050.522	A KM 0051.522C
137	3608887000001	C ESTACION ARMINDA	000	000198307	00	1986	85	00 00 00	45000
275	3608887200100	VIA PRINCIPAL	023301000	01	1910	85	25 79 00	00 45201	433.000.000
275	3608887200200	VIAS AUXILIARES	023300950	03	1910	85	50 79 00	00 45202	411.350.000
332	3608887200201	MEJORA	000000001	01	1987	85	30 81 00	00 45202	4 33.000
332	3608887400300	GALPON1 E ARMINDA	000000752	22	1908	85	30 81 00	00 45102	52.640.000
332	3608887400400	GALPON2 EST ARMINDA	000000675	21	1908	85	30 81 00	00 45102	47.250.000
343	3608887500000	RED TELEG Y TELEFON	000001000	00	1957	85	50 32 18	45301	1.708.456
343	3608887500310	EQUIPO TELEGRAFICO	000000001	00	1950	85	30 39 00	00 45304	1
TOTAL SECTOR 946.381.457									
SECTOR:82570	PR:SANTA FE	DTO:RODSARIO	EST:					DE KM 0051.522	A KM 0052.238Z
142	3608895000001	ZONA VIA KM 51522	000	000021472	00	1986	85	00 00 00	45000
275	3608895200100	VIA PRINCIPAL	023300716	01	1910	85	25 79 00	00 45201	310.028.000
343	3608895500000	RED TELEG Y TELEFON	000000716	00	1957	85	50 32 18	45301	1.223.255
TOTAL SECTOR 311.251.255									
SECTOR:82580	PR:SANTA FE	DTO:SAN LORENZO	EST:					DE KM 0052.238	A KM 0059.931Z
142	3608909000001	ZONA VIA KM 52238	000	000371101	00	1986	85	00 00 00	45000
275	3608909200100	VIA PRINCIPAL	023307693	01	1910	85	25 79 00	00 45201	3.331.069.000
343	3608909500000	PUENTE KM 53504	021000041	01	1901	85	50 88 00	00 45204	450.000.000
343	3608909500000	RED TELEG Y TELEFON	000007693	00	1957	85	50 32 18	45301	13.143.149
TOTAL SECTOR 3.794.212.149									
SECTOR:82590	PR:SANTA FE	DTO:SAN LORENZO	EST:2836	MUGUETA				DE KM 0059.931	A KM 0060.931C
137	3608917000000	C ESTACION MUGUETA	000	000163395	00	1986	85	00 00 00	45000
275	3608917200100	VIA PRINCIPAL	023301000	01	1910	85	25 79 00	00 45201	433.000.000
275	3608917200200	VIAS AUXILIARES	023301510	03	1910	85	50 79 00	00 45202	653.830.000
332	3608917400100	GALPON V1 EST MUGUETA	000000546	21	1907	85	30 82 00	00 45102	38.220.000
332	3608917400200	GALPON V2 EST MUGUETA	000000486	22	1907	85	30 82 00	00 45102	34.020.000
332	3608917400300	GALPON V3 EST MUGUETA	000000410	21	1907	85	30 82 00	00 45102	28.700.000
332	3608917400400	GALPON V4 EST MUGUETA	000000504	21	1907	85	30 82 00	00 45102	35.280.000
210	3608917400500	ED EST V 6877 E MUGUETA	000000224	00	1907	85	50 82 00	00 45101	94.080.000
343	3608917600000	RED TELEG Y TELEFON	000001000	00	1957	85	50 32 18	45301	1.708.456
343	3608917600310	EQUIPO TELEGRAFICO	000000001	00	1950	85	30 39 00	00 45304	1



LINEA: MITRE	NOM NRO. DE IDEN.	DIRECCION O DESCRIPCION DEL BIEN	MAGNITUD	CC	APSE	AC	VU VT VR CTACO	VALOR NETO
SECTOR: 82590	PR: SANTA FE	DTO: SAN LORENZO	EST: 2836	MUGUETA			DE KM 0059.931	A KM 0060.931C
344	3608917710100	INST ELECT MUGUETA	003030040	35	1948	85	40 41 00 45401	
346	3608917900100	SERVICIO DE AGUA	011000050	11	1900	85	30 89 00 45501	
							TOTAL SECTOR	1.318.838.458
SECTOR: 82600	PR: SANTA FE	DTO: SAN LORENZO	EST:				DE KM 0060.931	A KM 0067.568Z
142	3608925000001	ZONA VIA KM 60931 67568	000	000199122	00	1986	00 00 00 45000	0
275	3608925000001	VIA PRINCIPAL	000	023306537	01	1910	25 79 00 45201	2.873.821.000
343	3608925000000	RED TELEG Y TELEFON	000006637	00	1957	85	50 32 18 45301	11.339.012
							TOTAL SECTOR	2.885.160.012
SECTOR: 82610	PR: SANTA FE	DTO: CASEROS	EST:				DE KM 0067.568	A KM 0073.700Z
142	3608933000000	ZONA VIA KM 67568 73700	000	000006000	00	1986	00 00 00 45000	0
142	3608933000001	ZONA VIA KM 67568 73700	000	000188313	00	1986	00 00 00 45000	0
275	3608933200100	VIA PRINCIPAL	023306132	01	1910	85	25 79 00 45201	2.655.156.000
343	3608933600000	RED TELEG Y TELEFON	000006132	00	1957	85	50 32 18 45301	10.476.245
							TOTAL SECTOR	2.665.632.245
SECTOR: 82620	PR: SANTA FE	DTO: CASEROS	EST: 2837	RIGAND			DE KM 0073.700	A KM 0074.700C
137	3608941000000	C ESTACION RIGAND	000	000195776	00	1986	00 00 00 45000	0
275	3608941200100	VIA PRINCIPAL	023301000	01	1910	85	25 79 00 45201	433.000.000
275	3608941200200	VIAS AUXILIARES	023302510	04	1910	85	50 79 00 45202	1.086.830.000
332	3608941400100	GALPON N 1 EST RIGAND	000007556	21	1911	85	30 78 00 45102	52.920.000
332	3608941400200	GALPON N 2 EST RIGAND	000004866	22	1911	85	30 78 00 45102	34.020.000
332	3608941400300	GALPON N 3 EST RIGAND	000006648	21	1911	85	30 78 00 45102	45.360.000
332	3608941400400	GALPON N 4 EST RIGAND	000007556	21	1911	85	30 78 00 45102	52.920.000
332	3608941400500	GALPON N 5 EST RIGAND	000007556	21	1911	85	30 78 00 45102	52.920.000
332	3608941400600	GALPON N 6 EST RIGAND	000007333	22	1911	85	30 78 00 45102	51.310.000
332	3608941400700	GALPON N 7 EST RIGAND	000005288	21	1911	86	30 78 00 45102	36.960.000
204	3608941401100	GARAJE SN F RIGAND	000000588	22	1965	85	50 24 26 45101	8.120.000
343	3608941600000	RED TELEG Y TELEFON	000001000	00	1957	85	50 32 18 45301	1.708.456
343	36089416003100	EQUIPO TELEGRAFICO	000000002	00	1950	85	50 39 00 45304	1
							TOTAL SECTOR	1.856.068.457
SECTOR: 82630	PR: SANTA FE	DTO: CASEROS	EST:				DE KM 0074.700	A KM 0079.000Z
142	3608968000000	ZONA VIA KM 74700 79000	000	000006000	00	1986	00 00 00 45000	0
142	3608968000001	ZONA VIA KM 74700 79000	000	000132750	00	1986	00 00 00 45000	0
275	3608968200100	VIA PRINCIPAL	023304300	01	1910	85	25 79 00 45201	1.861.900.000
343	3608968500000	RED TELEG Y TELEFON	000004300	00	1957	85	50 32 18 45301	7.346.352
							TOTAL SECTOR	1.869.246.352
SECTOR: 82640	PR: SANTA FE	DTO: CONSTITUCION	EST:				DE KM 0079.000	A KM 0089.188Z
142	3608976000001	ZONA VIA KM 7900 99189	000	000330918	00	1986	00 00 00 45000	0
275	3608976200100	VIA PRINCIPAL	023310188	01	1910	85	25 79 00 45201	4.411.404.000

618

670



A N E X O 7.7.1. - I N M U E B L E S

LINEA: MITRE	NOM NRO.DE.IDEN.	DIRECCION D DESCRIPCION DEL BIEN	MAGNITUD	CC	APSE	AC	VU VT VR CTACO	VALDR NETO
	SECTOR:82640	PR:SANTA FE	DTO:CONSTITUICION	EST:			DE KM 0379.000	A KM 0089.188Z
	343	3508975500000	RED TELEG Y TELEFON	000010188	00	1957	85 50 32 18 45301	17.405.736
							TOTAL SECTOR	4.428.809.736
	SECTOR:82650	PR:SANTA FE	DTO:CONSTITUICION	EST:2838	BOMBAL		DE KM 0089.188	A KM 0090.188C
	137	3608984000000	C ESTACION BOMBAL	000	000164802	00	00 00 00 45000	0
	275	3608984200100	VIA PRINCIPAL	000	023301000	01	25 79 00 45201	433.000.000
	275	3608984200200	VIAS AUXILIARES	000	023301800	04	50 79 00 45202	779.400.000
	275	3608984200201	MEJORA	000	023300001	04	50 02 00 45202	433.000
	332	3608984400200	GALPON V1 Z BOMBAL	000	000001008	21	30 78 00 45102	70.560.000
	332	3608984400300	GALPON V2 E BOMBAL	000	000000504	21	30 78 00 45102	35.280.000
	332	3608984400400	GALPON V3 E BOMBAL	000	000000486	21	30 78 00 45102	34.020.000
	332	3608984400500	GALPON V4 E BOMBAL	000	000000648	21	30 78 00 45102	45.360.000
	343	3608984600000	RED TELEG Y TELEFON	000	000001000	00	50 32 18 45301	1.708.456
	343	3608984603100	EQUIPO TELEGRAFICO	000	000000001	00	30 39 00 45304	1
							TOTAL SECTOR	1.433.781.457
	SECTOR:82660	PR:SANTA FE	DTO:CONSTITUICION	EST:			DE KM 0090.188	A KM 0096.907Z
	142	3608992000001	ZONA VIA KM 90188 95907	000	000201555	00	00 00 00 45000	0
	275	3608992200100	VIA PRINCIPAL	000	023306719	01	25 79 00 45201	2.909.327.000
	343	3608992600000	RED TELEG Y TELEFON	000	000006719	00	50 32 18 45301	11.479.105
							TOTAL SECTOR	2.920.806.105
	SECTOR:82670	PR:SANTA FE	DTO:GRAL. LOPEZ	EST:			DE KM 0095.907	A KM 0104.900Z
	142	3609018000001	ZONA VIA KM 96907 104903	000	000284789	00	00 00 00 45000	0
	275	3609018200100	VIA PRINCIPAL	000	023307993	01	25 79 00 45201	3.460.969.000
	343	3609018600000	RED TELEG Y TELEFON	000	000007993	00	50 32 18 45301	13.655.678
							TOTAL SECTOR	3.474.624.678
	SECTOR:82680	PR:SANTA FE	DTO:GRAL. LOPEZ	EST:2839	MIGUEL TORRES		DE KM 0104.900	A KM 0105.900C
	137	3609026000000	C EST MIGUEL TORRES	000	000222380	00	00 00 00 45000	0
	275	3609026200100	VIA PRINCIPAL	000	023301000	01	25 79 00 45201	433.000.000
	275	3609026200200	VIAS AUXILIARES	000	023302580	06	50 79 00 45202	1.160.440.000
	275	3609026400100	ED EST V 6846 E M TORRES	000	000002228	00	50 79 00 45101	95.760.000
	332	3609026400500	GALPON V1 E M TORRES	000	000000961	21	30 79 00 45102	67.270.000
	332	3609026400500	GALPON V2 E M TORRES	000	000000396	22	30 79 00 45102	27.720.000
	343	3609026600000	RED TELEG Y TELEFON	000	000001000	00	50 32 18 45301	1.708.456
	343	3609026603300	EQUIPO TELEGRAFICO	000	000000002	00	30 39 00 45304	1
							TOTAL SECTOR	1.785.898.457
	SECTOR:82690	PR:SANTA FE	DTO:GRAL. LOPEZ	EST:			DE KM 0105.900	A KM 0120.492Z
	142	3609034000000	ZONA VIA KM 105903 120432	000	0000014760	00	00 00 00 45000	0
	142	3609034000001	ZONA VIA KM 105903 120432	000	000503941	00	00 00 00 45000	0

619

671



EMILIO MARTÍNEZ CERDAS (19) ESCRIBANO ADJUNTO

LINEA: MITRE	NOM NRO.DE.IDEN.	DIRECCION D DESCRIPCION DEL BIEN	MAGNITUD CC	APSE AC	VU VT VR CTACO	VALOR NETO
SECTOR:82690	PR:SANTA FE	DTO:GRAL. LOPEZ	EST:		DE KM 0105.900	A KM 0120.492Z
275	3609034200100	VIA PRINCIPAL	023314592 01	1910 85	25 79 00 45201	5.318.336.000
274	3609034300100	PUENTE KM 107077	021000046 01	1901 85	50 88 00 45204	450.000.000
343	3609034600000	RED TELEG Y TELEFON	000014592 00	1957 85	50 32 18 45301	24.929.769
					TOTAL SECTOR	6.793.265.769

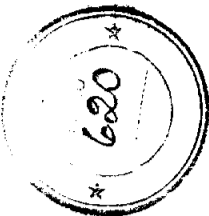
SECTOR:82700	PR:SANTA FE	DTO:GRAL. LOPEZ	EST:2840	CHDVEY	DE KM 0120.492	A KM 0121.492C
137	3609042000000	C ESTACION CHDVEY	000 000187332 00	1986 85	00 00 00 45000	433.000.000
275	3609042200100	VIA PRINCIPAL	023301000 01	1910 85	25 79 00 45201	801.050.000
275	3609042200200	VIAS AUXILIARES	023301850 03	1910 85	50 79 00 45202	71.400.000
332	3609042400100	GALPON V1 E CHDVEY	000001020 22	1909 85	30 80 00 45102	68.040.000
332	3609042400200	GALPON V2 E CHDVEY	000000972 21	1909 85	30 80 00 45102	62.460.000
332	3609042400300	GALPON V3 E CHDVEY	000001178 22	1909 85	30 80 00 45102	45.360.000
332	3609042400400	GALPON V4 E CHDVEY	000000548 22	1909 85	30 80 00 45102	92.820.000
210	3609042400500	MEJORA	000000221 00	1909 85	50 02 00 45101	0
182	3609042400700	EDIF N 59011 E CHDVEY	000000025 00	1910 85	50 79 00 45101	10.500.000
343	3609042600000	RED TELEG Y TELEFON	000001000 00	1957 85	50 32 18 45301	1.708.456
343	3609042600300	EQUIPO TELEGRAFICO	000000001 00	1950 85	30 39 00 45304	0
344	3609042710100	INST ELECT CHDVEY	010030315 15	1948 85	40 41 00 45401	0
346	3609042800100	SCIO AGJA EST CHDVEY	0110000510 22	1909 85	30 80 00 45501	0
					TOTAL SECTOR	1.606.338.458

SECTOR:82710	PR:SANTA FE	DTO:GRAL. LOPEZ	EST:	DE KM 0121.492	A KM 0133.500Z	
142	3609069000000	ZONA VIA KM 121402 133500	000 000014638 00	1986 85	00 00 00 45000	0
142	3609069000001	ZONA VIA KM 121402 133500	000 000346052 00	1986 85	00 00 00 45000	0
275	3609069200100	VIA PRINCIPAL	023312098 01	1910 85	25 79 00 45201	5.238.434.000
343	3609069500000	RED TELEG Y TELEFON	000001000 00	1957 85	50 32 18 45301	1.708.456
					TOTAL SECTOR	5.240.142.456

SECTOR:82720	PR:SANTA FE	DTO:GRAL. LOPEZ	EST:2841	EL JARDIN	DE KM 0133.500	A KM 0134.500C
137	3609077000001	C ESTACION EL JARDIN	000 000199100 00	1986 85	00 00 00 45000	433.000.000
275	3609077200100	VIA PRINCIPAL	023301000 01	1910 85	25 79 00 45201	541.250.000
275	3609077200200	VIAS AUXILIARES	023301250 03	1910 85	50 79 00 45202	433.000
332	3609077400201	MEJORA	000000001 03	1987 87	50 02 00 45202	26.460.000
332	3609077400200	GALPON V1 E EL JARDIN	000000378 21	1908 85	30 81 00 45102	90.720.000
332	3609077400300	GALPON V2 E EL JARDIN	000001296 22	1908 85	30 81 00 45102	1.708.456
343	3609077500000	RED TELEG Y TELEFON	000001000 00	1957 85	50 32 18 45301	0
343	36090775003100	EQUIPO TELEGRAFICO	000000001 00	1950 85	30 39 00 45304	0
					TOTAL SECTOR	1.093.571.457

SECTOR:82730	PR:SANTA FE	DTO:GRAL. LOPEZ	EST:	DE KM 0134.500	A KM 0147.000Z	
142	3609085000001	ZONA VIA KM 134500 147000	000 000480598 00	1986 85	00 00 00 45000	5.412.500.000
275	3609085200100	VIA PRINCIPAL	023312500 01	1910 85	25 79 00 45201	450.000.000
274	3609085300100	PUENTE KM 136669	021000066 01	1901 85	50 88 00 45204	21.355.681
343	3609085600000	RED TELEG Y TELEFON	000012500 00	1957 85	50 32 18 45301	5.883.855.681
					TOTAL SECTOR	5.883.855.681


Handwritten signature




672



LINEA: MITRE	NOM NRO.DE.IDEN.	DIRECCION D DESCRIPCION DEL BIEN	MAGNITUD	CC	APSE	AC	VU	VT	VR	CTACO	VALOR NETO
SECTOR: 82740	PR: SANTA FE	DTO: GRAL. LOPEZ	EST: 2842	CHAPUY			DE	KM	0147.000	A	KM 0148.000C
137	36090931000001	C ESTACION CHAPUY	000	000150962	00	1986	00	00	00	45000	433.000.000
275	36090931200100	VIA PRINCIPAL	000	023301000	01	1910	00	00	00	45201	541.250.000
332	36090931400200	VIAS AUXILIARES	000	023301250	03	1910	00	00	00	45202	38.920.000
332	36090931400300	GALPON V 1 EST CHAPUY	000	00000556	21	1909	00	00	00	45102	41.580.000
332	36090931400400	GALPON V 2 EST CHAPUY	000	00000594	21	1909	00	00	00	45102	45.360.000
332	36090931400500	GALPON V 3 EST CHAPUY	000	00000648	21	1909	00	00	00	45102	40.740.000
332	36090931400600	GALPON V 4 EST CHAPUY	000	00000582	21	1909	00	00	00	45102	95.340.000
210	36090931400700	ED EST V 6853 CHAPUY	000	00000227	00	1908	00	00	00	45101	1.708.456
343	36090931600000	RED TELEG Y TELEFON	000	000001000	00	1957	00	00	00	45301	1
343	36090931600300	EQUIPO TELEGRAFICO	000	000000002	00	1950	00	00	00	45304	1
344	36090931710100	INST ELECT CHAPUY	000	001010040	35	1948	00	00	00	45401	1
346	36090931800100	SCIO DE AGUA E CHAPUY	000	011000570	22	1908	00	00	00	45501	1
TOTAL SECTOR											1.237.898.459
SECTOR: 82750	PR: SANTA FE	DTO: GRAL. LOPEZ	EST:				DE	KM	0148.000	A	KM 0160.350Z
142	36091070000001	ZONA VIA KM 14900 150350	000	000369300	00	1986	00	00	00	45000	0
275	36091072000100	VIA PRINCIPAL	000	023312350	01	1910	00	00	00	45201	5.347.550.000
343	36091076000000	RED TELEG Y TELEFON	000	000012350	00	1957	00	00	00	45301	21.099.417
TOTAL SECTOR											5.368.649.417
SECTOR: 82760	PR: SANTA FE	DTO: GRAL. LOPEZ	EST: 2843	RUNCIMAN			DE	KM	0160.350	A	KM 0161.350C
137	36091150000001	C ESTACION RUNCIMAN	000	000200000	00	1986	00	00	00	45000	0
275	36091152000100	VIA PRINCIPAL	000	023301000	01	1912	00	00	00	45201	433.000.000
343	36091156000000	RED TELEG Y TELEFON	000	000001000	00	1957	00	00	00	45301	1.708.456
TOTAL SECTOR											434.708.456
SECTOR: 82770	PR: SANTA FE	DTO: GRAL. LOPEZ	EST:				DE	KM	0161.350	A	KM 0175.000Z
142	36091230000000	ZONA VIA KM 161300 175000	000	000007894	00	1986	00	00	00	45000	0
275	36091230000001	ZONA VIA KM 161300 175000	000	000421893	00	1986	00	00	00	45000	0
343	36091236000000	VIA PRINCIPAL	000	023313550	01	1910	00	00	00	45201	5.910.450.000
343	36091236000000	RED TELEG Y TELEFON	000	000013550	00	1957	00	00	00	45301	23.320.410
TOTAL SECTOR											5.933.770.410
SECTOR: 82780	PR: SANTA FE	DTO: GRAL. LOPEZ	EST: 2844	MARIA TERESA			DE	KM	0175.000	A	KM 0176.000C
137	36091310000000	C EST MARIA TERESA	000	000146588	00	1986	00	00	00	45000	0
275	36091312000100	VIA PRINCIPAL	000	023301000	01	1910	00	00	00	45201	433.000.000
332	36091314000200	VIAS AUXILIARES	000	023302600	06	1910	00	00	00	45202	1.125.800.000
332	36091314000300	GALPON V 1 EST MARIA TERESA	000	00000936	21	1908	00	00	00	45102	65.520.000
332	36091314000400	GALPON V 2 EST MARIA TERESA	000	00000500	22	1908	00	00	00	45102	42.000.000
332	36091314000500	GALPON V 3 EST MARIA TERESA	000	00000864	22	1908	00	00	00	45102	60.480.000
332	36091314000600	GALPON V 4 EST MARIA TERESA	000	00000936	21	1908	00	00	00	45102	65.520.000
332	36091314000700	GALPON V 5 EST MARIA TERESA	000	00000330	21	1908	00	00	00	45102	23.100.000
343	36091316000000	RED TELEG Y TELEFON	000	00000648	21	1908	00	00	00	45102	45.360.000
343	36091316000300	EQUIPO TELEGRAFICO	000	000001000	00	1950	00	00	00	45301	1.708.456
TOTAL SECTOR											1.862.488.457



673



LINEA: MITRE	NOM NRO.DE.IDEN.	DIRECCION O DESCRIPCION DEL BIEN	MAGNITUD	CC	APSE	AC	VU VT VR CTACO	VALOR NETO
SECTOR: 82790	PR: SANTA FE	DTO: GRAL. LOPEZ	EST:				DE KM 0175.000	A KM 0197.251Z
142	3609158000000	ZONA VIA KM 17600 197251	000	000020250	00	1986	00 00 00 45000	0
142	3609158000001	ZONA VIA KM 17600 197251	000	000776366	00	1986	00 00 00 45000	0
275	3609158200100	VIA PRINCIPAL	023321251	01	1910	86	25 79 00 45201	9.201.683.000
343	3609158600000	RED TELEG Y TELEFON	000021251	00	1957	86	50 32 18 45301	36.506.372
							TOTAL SECTOR	9.237.989.372
SECTOR: 82800	PR: SANTA FE	DTO: GRAL. LOPEZ	EST: 2845	CHRISTOPHERSEN			DE KM 0197.251	A KM 0198.251C
137	3609166000001	C EST CHRISTOPHERSEN	000	000203400	00	1986	00 00 00 45000	0
275	3609166200100	VIA PRINCIPAL	023301000	01	1910	85	25 79 00 45201	433.000.000
275	3609166200200	VIA PRINCIPAL	023302600	03	1910	85	30 79 00 45202	1.125.800.000
332	3609165400300	GALPON N 1	000000757	21	1910	85	30 79 00 45102	52.990.000
332	3609166400400	GALPON N 3	000001296	21	1910	86	30 79 00 45102	90.720.000
343	3609166600000	RED TELEG Y TELEFON	000001000	00	1957	86	50 32 18 45301	1.708.456
343	3609166600300	EQUIPO TELEGRAFICO	000000001	00	1950	85	30 39 00 45304	1
							TOTAL SECTOR	1.704.218.457
SECTOR: 82810	PR: SANTA FE	DTO: GRAL. LOPEZ	EST:				DE KM 0198.251	A KM 0212.923Z
142	3609174000001	ZONA VIA KM 199251 212923	000	000483672	00	1986	00 00 00 45000	0
275	3609174200100	VIA PRINCIPAL	023314672	01	1910	85	25 79 00 45201	5.352.976.000
343	3609174600000	RED TELEG Y TELEFON	000014672	00	1957	86	50 32 18 45301	25.066.447
							TOTAL SECTOR	5.378.042.447
SECTOR: 82820	PR: SANTA FE	DTO: GRAL. LOPEZ	EST: 2846	SAN GREGORIO			DE KM 0212.923	A KM 0214.215C
137	3609522000001	C ESTACION KM 212961	000	000042804	00	1986	00 00 00 40100	0
137	3609182000001	C EST SAN GREGORIO	000	000197737	00	1986	00 00 00 45000	0
275	3609182200100	VIA PRINCIPAL	023301292	01	1910	86	25 79 00 45201	559.436.000
275	3609182200200	VIA AUXILIARES	023304240	11	1910	85	50 79 00 45202	1.835.920.000
182	3609182400100	ED N 5858 I E S GREGORIO	000000108	00	1910	85	50 79 00 45101	45.360.000
210	3609182400300	EDIF EST 6857 S GREGORIO	000000514	00	1910	85	50 79 00 45101	215.880.000
203	3609182400700	GALP TALL ART S GREGORIO	000000179	00	1910	85	50 79 00 45101	75.180.000
332	3609182400900	GALP N 1 E S GREGORIO	000001106	21	1910	85	30 79 00 45102	77.350.000
332	3609182401000	GALP N 2 E S GREGORIO	000000558	21	1910	85	30 79 00 45102	39.060.000
332	3609182401100	GALP N 3 S GREGORIO	000000498	22	1910	85	30 79 00 45102	34.860.000
204	3609182401200	GALP CAPS N 4 ES GREGORIO	000000219	12	1910	85	50 79 00 45101	30.660.000
206	3609182401300	CAS DE BOMB ES GREGORIO	000000357	00	1910	85	50 79 00 45101	1
343	3609182600000	RED TELEG Y TELEFON	000001292	00	1957	85	50 32 18 45301	2.207.322
343	36091826003100	EQUIPO TELEGRAFICO	000000002	00	1950	85	30 39 00 45304	1
344	3609182710100	INST SAN GREGORIO	003040170	35	1948	85	40 41 00 45401	1
346	3609182800100	SCIO AGUA E S GREGORIO	021001070	14	1910	85	30 79 00 45501	1
							TOTAL SECTOR	2.915.913.326
SECTOR: 82830	PR: SANTA FE	DTO: GRAL. LOPEZ	EST:				DE KM 0214.215	A KM 0220.572Z
142	3609204000001	ZONA VIA KM 214215 220572	000	000207776	00	1986	00 00 00 45000	0
275	3609204200100	VIA PRINCIPAL	023306357	01	1910	85	25 79 00 45201	2.752.581.000
343	3609204600000	RED TELEG Y TELEFON	000006357	00	1957	86	50 32 18 45301	10.560.646
							TOTAL SECTOR	2.763.441.646


Handwritten signature and initials at the bottom right of the page.




EMILIO MARA COMANDANTE EN JEFE  
SECRETARÍA ADMINISTRATIVA

LINEA: MITRE	NOM NRO. DE IDEN.	DIRECCION O DESCRIPCION DEL BIEN	MAGNITUD	CC	APSE	AC	VU VT VR	CTACO	VALOR NETO
SECTOR: 82840	PR: BUENOS AIRES	DTO: GENERAL PINTO	EST:					DE KM 0220.572	A KM 0230.148Z
142	3609212000001	ZONA VIA KM 220572 230148	000	000340809	00	1986	85	00 00 00	45000
275	3609212000100	VIA PRINCIPAL		023309576	01	1910	85	25 79 00	45201
274	3609212300100	PUENTE KM 220856		021000051	01	1901	85	50 88 00	45204
343	3609212600000	RED TELEG Y TELEFON		000009576	00	1957	85	50 32 18	45301
								TOTAL SECTOR	4.612.768.163
SECTOR: 82850	PR: BUENOS AIRES	DTO: GENERAL PINTO	EST: 2848	DOS HERMANOS				DE KM 0230.148	A KM 0231.192C
137	3609239000001	C EST DOS HERMANOS	000	000207278	00	1986	85	00 00 00	45000
275	3609239200100	VIA PRINCIPAL		023301044	01	1910	85	25 79 00	45201
343	3609239500000	RED TELEG Y TELEFON		000001044	00	1957	85	50 32 18	45301
								TOTAL SECTOR	453.835.629
SECTOR: 82860	PR: BUENOS AIRES	DTO: GENERAL PINTO	EST:					DE KM 0231.192	A KM 0244.432Z
142	3609247000001	ZONA VIA KM 231192 244432	000	000504540	00	1986	85	00 00 00	45000
275	3609247200100	VIA PRINCIPAL		023313240	01	1910	85	25 79 00	45201
274	3609247300100	PUENTE KM 242723		021000046	01	1901	85	50 88 00	45204
343	3609247500000	RED TELEG Y TELEFON		000013240	00	1957	85	50 32 18	45301
								TOTAL SECTOR	5.205.539.945
SECTOR: 82870	PR: BUENOS AIRES	DTO: GENERAL PINTO	EST: 2849	FL PEREGRINO				DE KM 0244.432	A KM 0245.432C
137	3609255000001	C EST FL PEREGRINO	000	000253800	00	1986	85	00 00 00	45000
275	3609255200100	VIA PRINCIPAL		023301000	01	1910	85	25 79 00	45201
343	3609255500000	RED TELEG Y TELEFON		000001000	00	1957	85	50 32 18	45301
								TOTAL SECTOR	433.000.000
SECTOR: 82880	PR: BUENOS AIRES	DTO: GENERAL PINTO	EST:					DE KM 0245.432	A KM 0262.761Z
142	3609263000001	ZONA VIA KM 245432 262751	000	000469529	00	1986	85	00 00 00	45000
275	3609263200100	VIA PRINCIPAL		033317329	01	1910	85	25 79 00	45201
343	3609263500000	RED TELEG Y TELEFON		000017329	00	1957	85	50 32 18	45301
								TOTAL SECTOR	7.503.457.000
SECTOR: 82890	PR: BUENOS AIRES	DTO: GENERAL PINTO	EST: 2850	LOS CALLEJONES				DE KM 0262.761	A KM 0263.761C
137	3609271000001	C EST LOS CALLEJONES	000	000200000	00	1986	85	00 00 00	45000
275	3609271200100	VIA PRINCIPAL		023301000	01	1910	85	25 79 00	45201
275	3609271200201	VIAS AUXILIARES		023302500	03	1910	85	50 79 00	45202
343	3609271500000	RED TELEG Y TELEFON		000001000	00	1987	85	50 03 47	45202
343	3609271533000	EQUIPO TELEGRAFICO		000000001	00	1950	85	30 39 00	45304
								TOTAL SECTOR	1.517.641.457

A N E X O 7.7.1. - I N M U E B L E S




675



LINEA: MITRE	NDM	NRD.DF.IDEN.	DIRECCION O DESCRIPCION DEL BIEN	MAGNITUD	CC	APSE	AC	VU	VT	VR	CTACO	VALOR NETO
SECTOR: 82900 PR: BUENOS AIRES DTG: GENERAL PINTO EST:												
142	3609298000001	ZONA VIA KM 253761 284392	000	000758967	00	1986	85	00	00	00	45000	0
275	3609298200100	VIA PRINCIPAL	000	031322778	01	1910	85	25	79	00	45201	9.862.874.000
274	3609298300100	PUENTE KM 266400	000	021000056	01	1901	85	50	88	00	45204	450.000.000
343	3609298600000	RED TELEG Y TELEFON	000	000020651	00	1957	85	50	32	18	45301	35.247.131
TOTAL SECTOR												10.348.121.131
DE KM 0263.761												A KM 0284.392Z
SECTOR: 82910 PR: BUENOS AIRES DTG: GENERAL PINTO EST: 2851 PORVENIR												
137	3609301000001	C ESTACION PORVENIR	000	00200237	00	1986	85	00	00	00	45000	0
275	3609301200100	VIA PRINCIPAL	000	023301025	01	1910	85	25	79	00	45201	443.825.000
332	3609301400100	VIAS AUXILIARES	000	033301050	02	1910	85	50	79	00	45202	454.650.000
332	3609301400200	GALPON N 1 E PORVENIR	000	00001242	21	1911	85	30	78	00	45102	86.940.000
332	3609301400200	GALPON N 2 E PORVENIR	000	00001224	22	1911	85	30	78	00	45102	85.680.000
210	3609301400300	ED EST N 6889 E PORVENIR	000	000000228	00	1911	85	50	78	00	45101	95.760.000
203	3609301400400	ED SN E PORVENIR	000	000000045	00	1961	85	50	28	22	45101	18.900.000
343	3609301500000	RED TELEG Y TELEFON	000	00001025	00	1957	85	50	32	18	45301	1.751.163
343	3609301503000	EQUIPO TELEGRAFICO	000	000000001	00	1950	85	30	39	00	45304	1
346	3609301900100	SERV AGUA E PORVENIR	000	011000480	22	1911	85	30	78	00	45501	1
TOTAL SECTOR												1.187.506.165
DE KM 0285.417												A KM 0298.730Z
SECTOR: 82920 PR: BUENOS AIRES DTG: GENERAL PINTO EST:												
142	3609328000001	ZONA VIA KM 285417 298730	000	000399960	00	1986	85	00	00	00	45000	0
275	3609328200100	VIA PRINCIPAL	000	023313313	01	1910	85	25	79	00	45201	5.764.529.000
343	3609328500000	RED TELEG Y TELEFON	000	000013313	00	1957	85	50	32	18	45301	22.744.660
TOTAL SECTOR												5.787.273.660
DE KM 0298.730												A KM 0299.730C
SECTOR: 82930 PR: BUENOS AIRES DTG: GENERAL PINTO EST: 2852 NUEVA SUIZA												
137	3609336000001	C EST NIEVA SUIZA	000	000199693	00	1986	85	00	00	00	45000	0
275	3609336200100	VIA PRINCIPAL	000	033301000	01	1910	85	25	79	00	45201	433.000.000
343	3609336600000	RED TELEG Y TELEFON	000	000001000	00	1957	85	50	32	18	45301	1.708.456
TOTAL SECTOR												434.708.456
DE KM 0299.730												A KM 0307.731Z
SECTOR: 82940 PR: BUENOS AIRES DTG: GENERAL PINTO EST:												
142	3609344000001	ZONA VIA KM 299730 307731	000	000239353	00	1986	85	00	00	00	45000	0
275	3609344200100	VIA PRINCIPAL	000	033308001	01	1910	85	25	79	00	45201	3.464.433.000
343	3609344600000	RED TELEG Y TELEFON	000	000008001	00	1957	85	50	32	18	45301	13.669.346
TOTAL SECTOR												3.478.102.346
DE KM 0307.731												A KM 0308.367Z
SECTOR: 82950 PR: BUENOS AIRES DTG: LINCOLN EST:												
142	3609352000001	ZONA VIA KM 307731 308357	000	000018750	00	1986	85	00	00	00	45000	0
275	3609352200100	VIA PRINCIPAL	000	033300636	01	1910	85	25	79	00	45201	275.388.000
343	3609352600000	RED TELEG Y TELEFON	000	000000636	00	1957	85	50	32	18	45301	1.086.580
TOTAL SECTOR												276.474.580

024

676



LINEA: MITRE	NOM NRO.DE.IDEN.	DIRECCION O DESCRIPCION DEL BIEN	MAGNITUD	CC	APSE	AC	VU VT VR CTACO	VALOR NETO
SECTOR:82960	PR:BUENOS AIRES	DTO:CARLOS TEJEDOR	EST:				DE KM 0308.367	A KM 0313.755Z
142	3609379000001	ZONA VIA KM 309367 313755	000	000161629	00	1986	00 00 00	45000
275	3609379200100	VIA PRINCIPAL	000	023305388	01	1910	25 79 00	45201
343	3609379600000	RED TELEG Y TELEF	000	000005388	00	1957	50 32 18	45301
							TOTAL SECTOR	2.342.209.151
SECTOR:82970	PR:BUENOS AIRES	DTO:CARLOS TEJEDOR	EST:2853	NECOL			DE KM 0313.755	A KM 0314.755C
137	3609387000001	C ESTACION NECOL	000	000200000	00	1986	00 00 00	45000
275	3609387200100	VIA PRINCIPAL	000	023301000	01	1910	25 79 00	45201
343	3609387600000	RED TELEG Y TELEF	000	000001000	00	1957	50 32 18	45301
							TOTAL SECTOR	433.000.000
								1.708.456
SECTOR:82980	PR:BUENOS AIRES	DTO:CARLOS TEJEDOR	EST:				DE KM 0314.755	A KM 0333.000Z
142	3609395000001	ZONA VIA KM 314755 33300	000	000650484	00	1986	00 00 00	45000
275	3609395200100	VIA PRINCIPAL	000	023318245	01	1910	25 79 00	45201
274	3609395300100	PUENTE KM 330901	000	021000056	01	1901	50 88 00	45204
343	3609395500000	RED TELEG Y TELEF	000	000018245	00	1957	50 32 18	45301
							TOTAL SECTOR	8.381.255.761
SECTOR:82990	PR:BUENOS AIRES	DTO:CARLOS TEJEDOR	EST:2855	TIMOTE			DE KM 0333.000	A KM 0334.000C
137	3609400000001	C ESTACION TIMOTE	000	000200000	00	1986	00 00 00	45000
275	3609400200100	VIA PRINCIPAL	000	023301000	01	1910	25 79 00	45201
275	3609400300200	VIAS AUXILIARES	000	023301550	03	1910	50 79 00	45202
302	3609400400100	GALPON N 1 E TIMOTE	000	000000391	22	1910	30 79 00	45102
204	3609400401500	GARAGE SN E TIMOTE	000	000000336	12	1984	50 05 45	45101
204	3609400401600	GARAGE SN E TIMOTE	000	000000034	22	1984	50 05 45	45101
343	3609400600000	RED TELEG Y TELEF	000	000001000	00	1957	50 32 18	45301
343	3609400600300	EQUIPO TELEGRAFICO	000	000000002	00	1950	30 39 00	45304
							TOTAL SECTOR	1.143.028.457
SECTOR:83000	PR:BUENOS AIRES	DTO:CARLOS TEJEDOR	EST:				DE KM 0334.000	A KM 0345.500Z
142	3609417000000	ZONA VIA KM 334000 345500	000	000030000	00	1986	00 00 00	45000
142	3609417000001	ZONA VIA KM 334000 345500	000	000313082	00	1986	00 00 00	45000
275	3609417200100	VIA PRINCIPAL	000	023311500	01	1910	25 79 00	45201
343	3609417500000	RED TELEG Y TELEF	000	000011500	00	1957	50 32 18	45301
							TOTAL SECTOR	4.979.500.000
								19.647.231
SECTOR:32340	PR:BUENOS AIRES	DTO:BOLIVAR	EST:3689	BOLIVAR			DE KM 0330.456	A KM 0331.439C
137	3593162000000	CUADRO ESTACION BOLIVAR	000	000146393	00	1986	00 00 00	45000
275	3593162200100	VIA PRINCIPAL	000	033300983	01	1898	25 91 00	45201
275	3593162200200	VIA AUXILIAR	000	022304789	15	1898	50 91 00	45202
332	3593162400100	GALPON CEREALES	000	000002050	22	1911	30 78 00	45102
332	3593162400200	TINGLADOS	000	000000209	22	1911	30 78 00	45102
332	3593162400300	GALPON LDCOMOTORA	000	000000740	22	1911	30 78 00	45102
							TOTAL SECTOR	348.965.000
								1.700.095.000
								142.100.000
								14.630.000
								25.900.000